



# Sheringham Shoal and Dudgeon Offshore Wind Farm Extension Projects

## Access to Works Plans (Revision C)

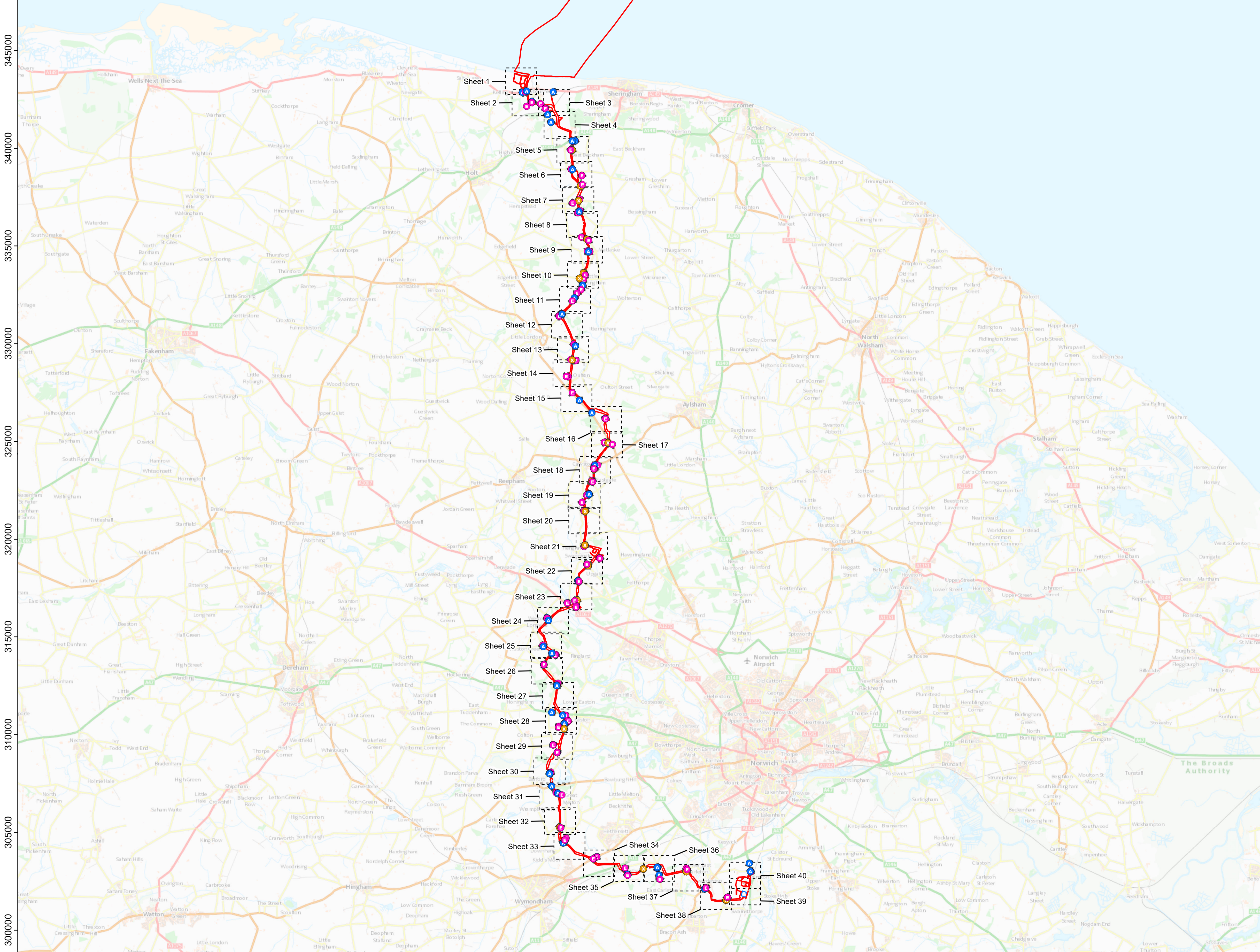

### Revision C

March 2023

Document Reference: 2.9

APFP Regulation: 5(2)(k)

585000 590000 595000 600000 605000 610000 615000 620000 625000 630000 635000 640000 645000



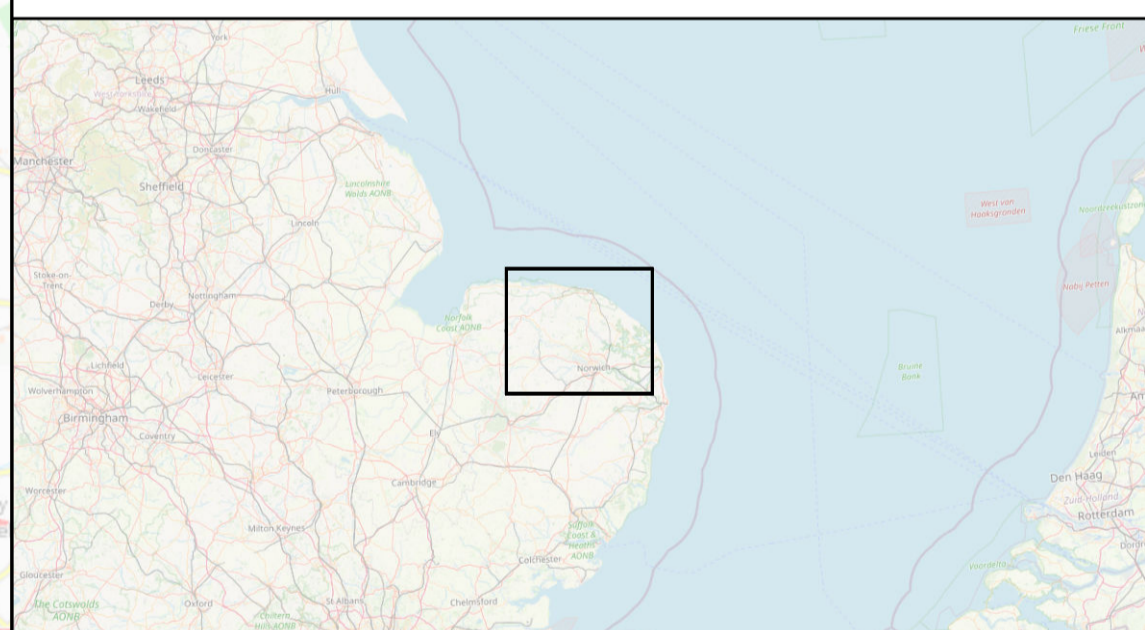
# Sheringham Shoal and Dudgeon Extension Projects

Title:  
**Access to Works Plan  
Key Plan**

APFP Regulations Reference: 5(2)(k)  
Application Doc. no.: 2.9

**Legend:**

- Order Limits
- Onshore Substation Site
- Sheet Boundary
- Construction Access
- Early Works Access
- ✕ Construction Crossing



Coordinate Reference System: British National Grid  
Transformation WGS84: OSGB\_1936\_To\_WGS\_1984\_7

Scale: 1:100,000      Scale at size: A1

Equinor Doc. no.: C282-RH-Z-GA-00001

D	03/03/2023	Fourth Issue	DE	ST	FM
C	13/10/2022	Third Issue	GC	ST	FM
B	19/08/2022	Second Issue	GC	ST	FM
A	25/03/2022	First Issue	AZ	ST	FM
REV	DATE	STATUS	DRW	CHK	APR

Base Map: © Crown copyright and database rights 2021, Ordnance Survey 0100031673; © OpenStreetMap (and) contributors, CC-BY-SA  
Contains OS data © Crown Copyright and database right 2020



610000

610500

611000



344000

343500

343000

# Sheringham Shoal and Dudgeon Extension Projects

Title:

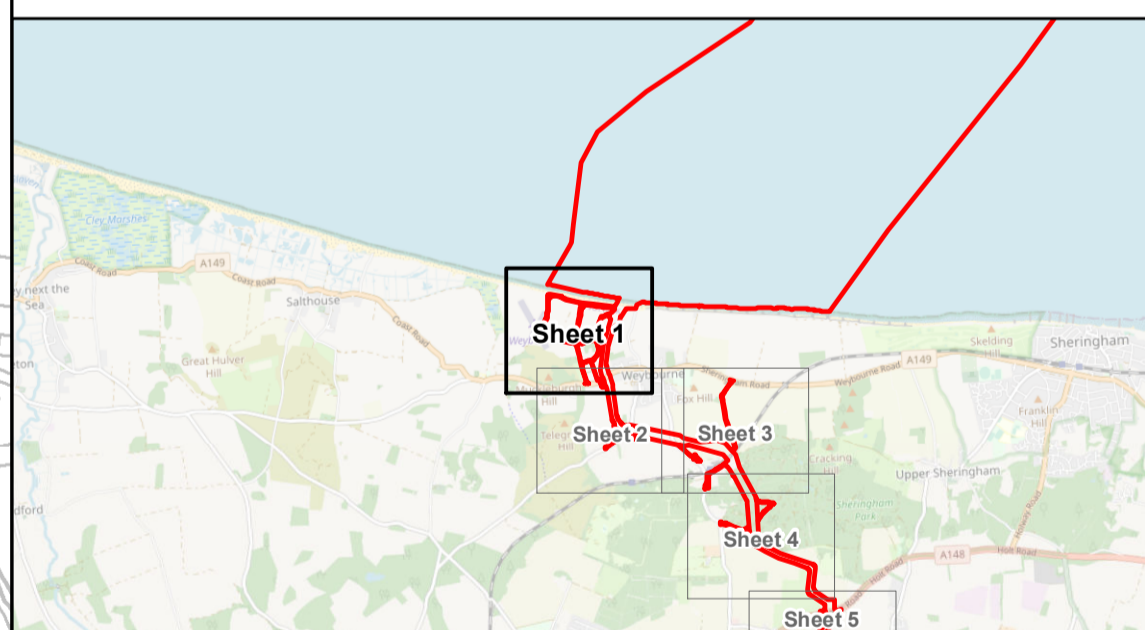
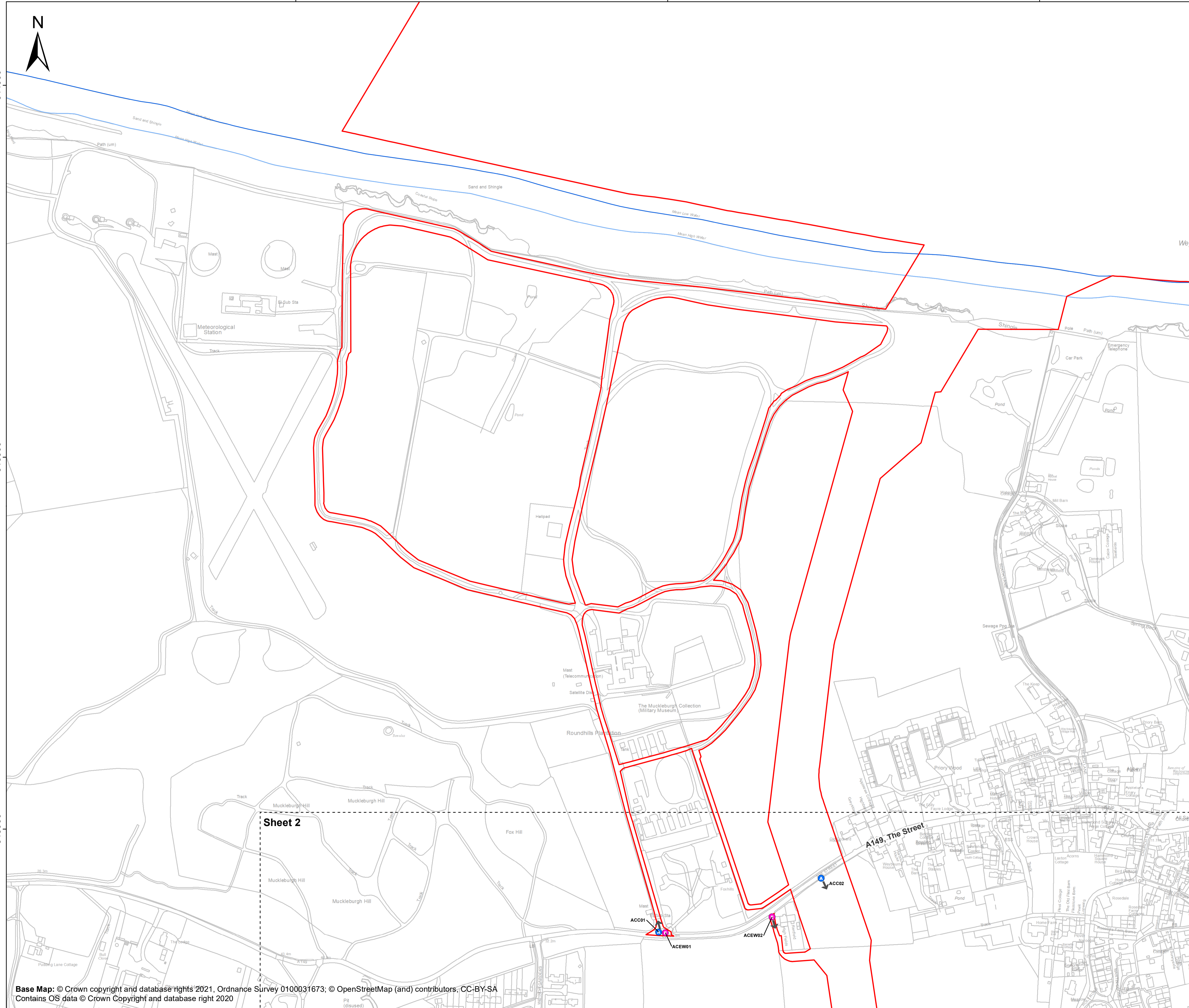
## Access to Works Plan Sheet 1 of 40

APFP Regulations Reference: 5(2)(k)

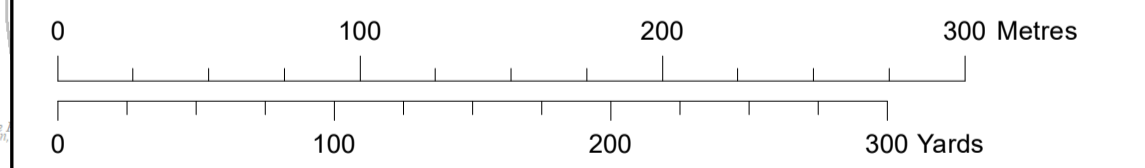
Application Doc. no.: 2.9

Legend:

- Order Limits
- Sheet Boundary
- Mean Low Water (Springs)
- Mean High Water (Springs)
- Construction Access
- Early Works Access



Coordinate Reference System: British National Grid  
Transformation WGS84: OSGB\_1936\_To\_WGS\_1984\_7

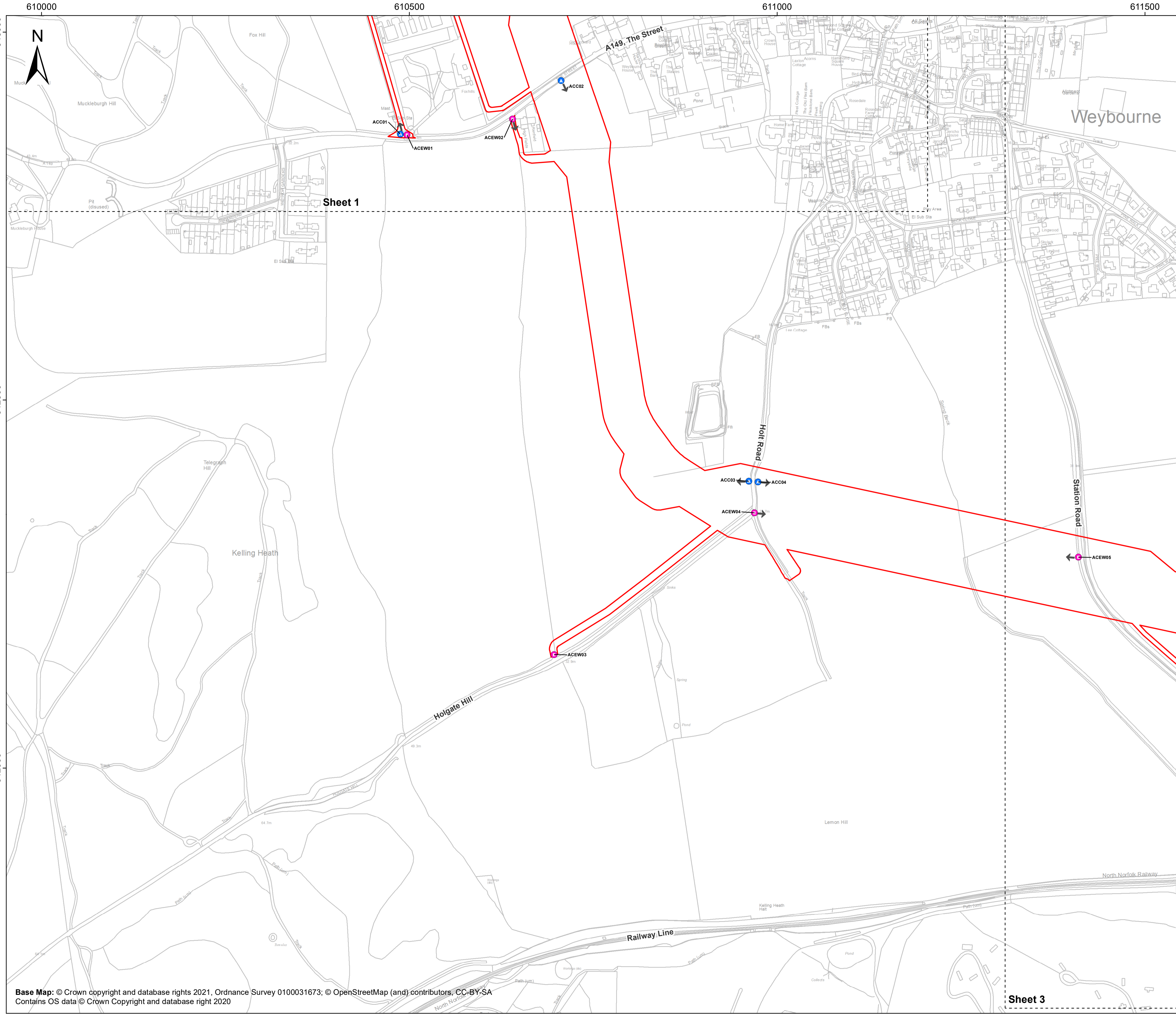


Scale: 1:2,500      Scale at size: A1

Equinor Doc. no.: C282-RH-Z-GA-00001

D	03/03/2023	Fourth Issue	DE	ST	FM
C	13/10/2022	Third Issue	GC	ST	FM
B	19/08/2022	Second Issue	GC	ST	FM
A	25/03/2022	First Issue	AZ	ST	FM
REV	DATE	STATUS	DRW	CHK	APR





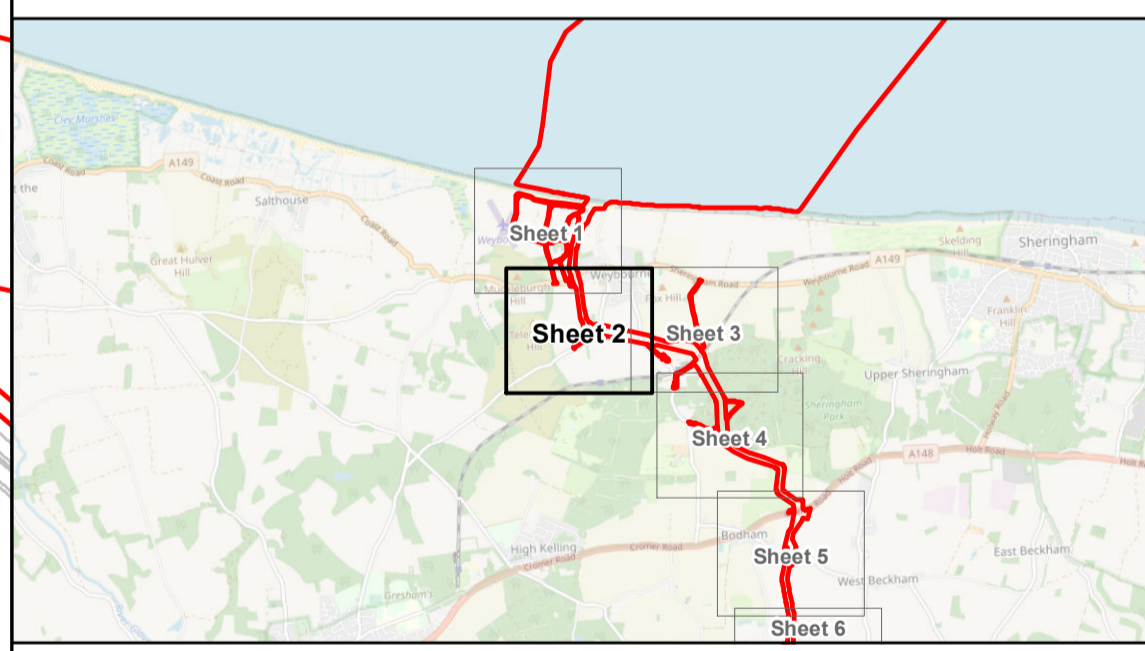
# Sheringham Shoal and Dudgeon Extension Projects

Title:  
**Access to Works Plan**  
Sheet 2 of 40

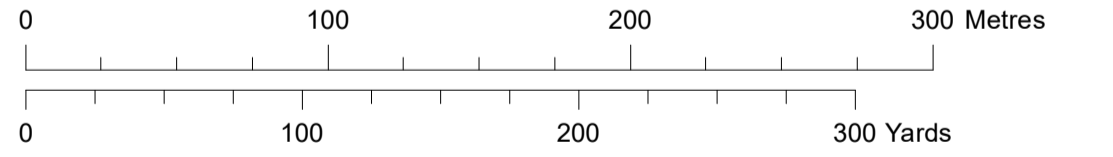
APFP Regulations Reference: 5(2)(k)  
Application Doc. no.: 2.9

**Legend:**

- Order Limits
- Sheet Boundary
- ➔ Construction Access
- ➔ Early Works Access



Coordinate Reference System: British National Grid  
Transformation WGS84: OSGB\_1936\_To\_WGS\_1984\_7



Scale: 1:2,500      Scale at size: A1

Equinor Doc. no.: C282-RH-Z-GA-00001

REV	DATE	STATUS	DRW	CHK	APR
D	03/03/2023	Fourth Issue	DE	ST	FM
C	13/10/2022	Third Issue	GC	ST	FM
B	19/08/2022	Second Issue	GC	ST	FM
A	25/03/2022	First Issue	AZ	ST	FM



Base Map: © Crown copyright and database rights 2021, Ordnance Survey 0100031673; © OpenStreetMap (and) contributors, CC-BY-SA  
Contains OS data © Crown Copyright and database right 2020

Sheet 3

611500

612000

612500

343000

342500

342000

Sheet 2

Sheet 4

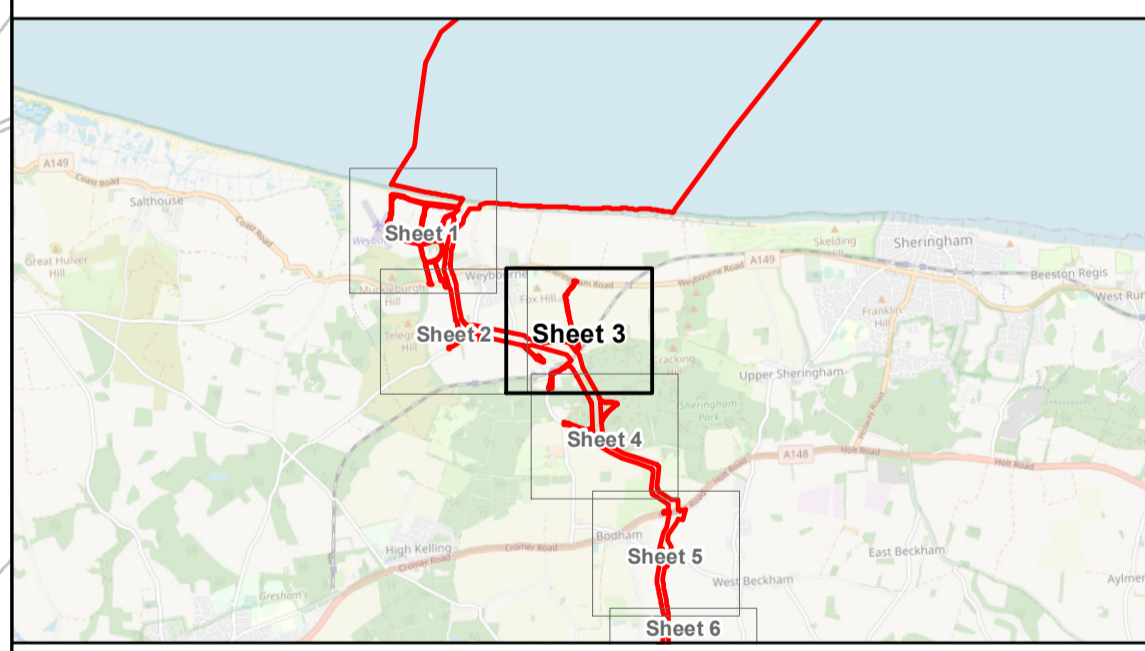
# Sheringham Shoal and Dudgeon Extension Projects

Title:  
**Access to Works Plan**  
Sheet 3 of 40

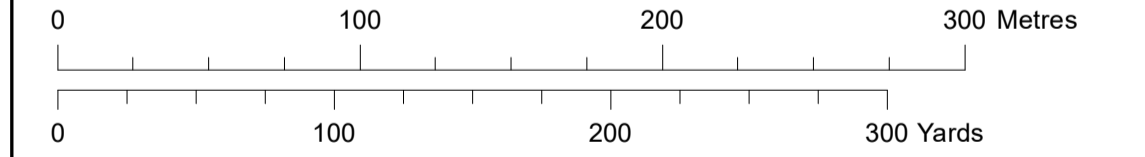
APFP Regulations Reference: 5(2)(k)  
Application Doc. no.: 2.9

### Legend:

- Order Limits
- Sheet Boundary
- ⬇ Construction Access
- ⬇ Early Works Access



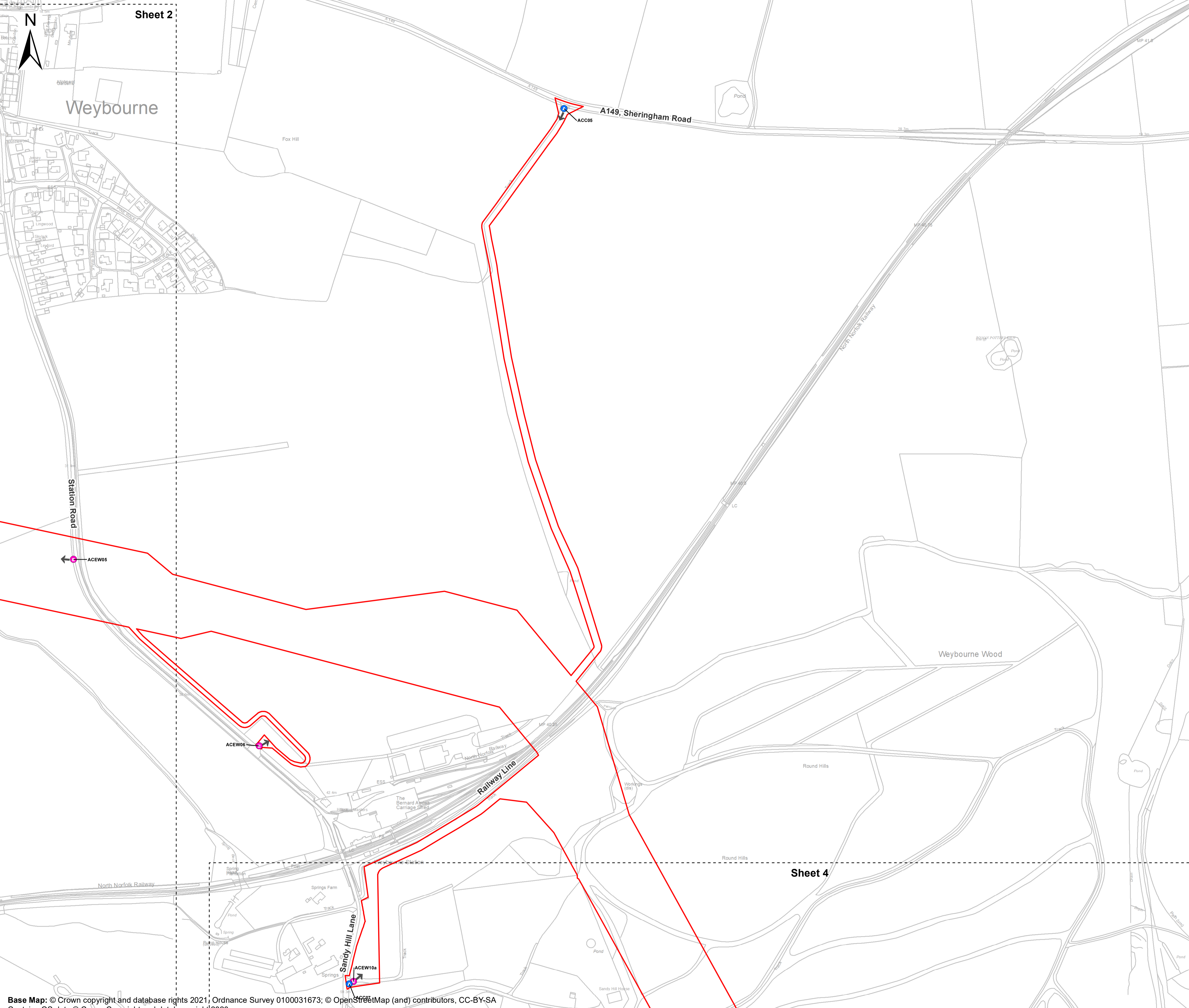
Coordinate Reference System: British National Grid  
Transformation WGS84: OSGB\_1936\_To\_WGS\_1984\_7



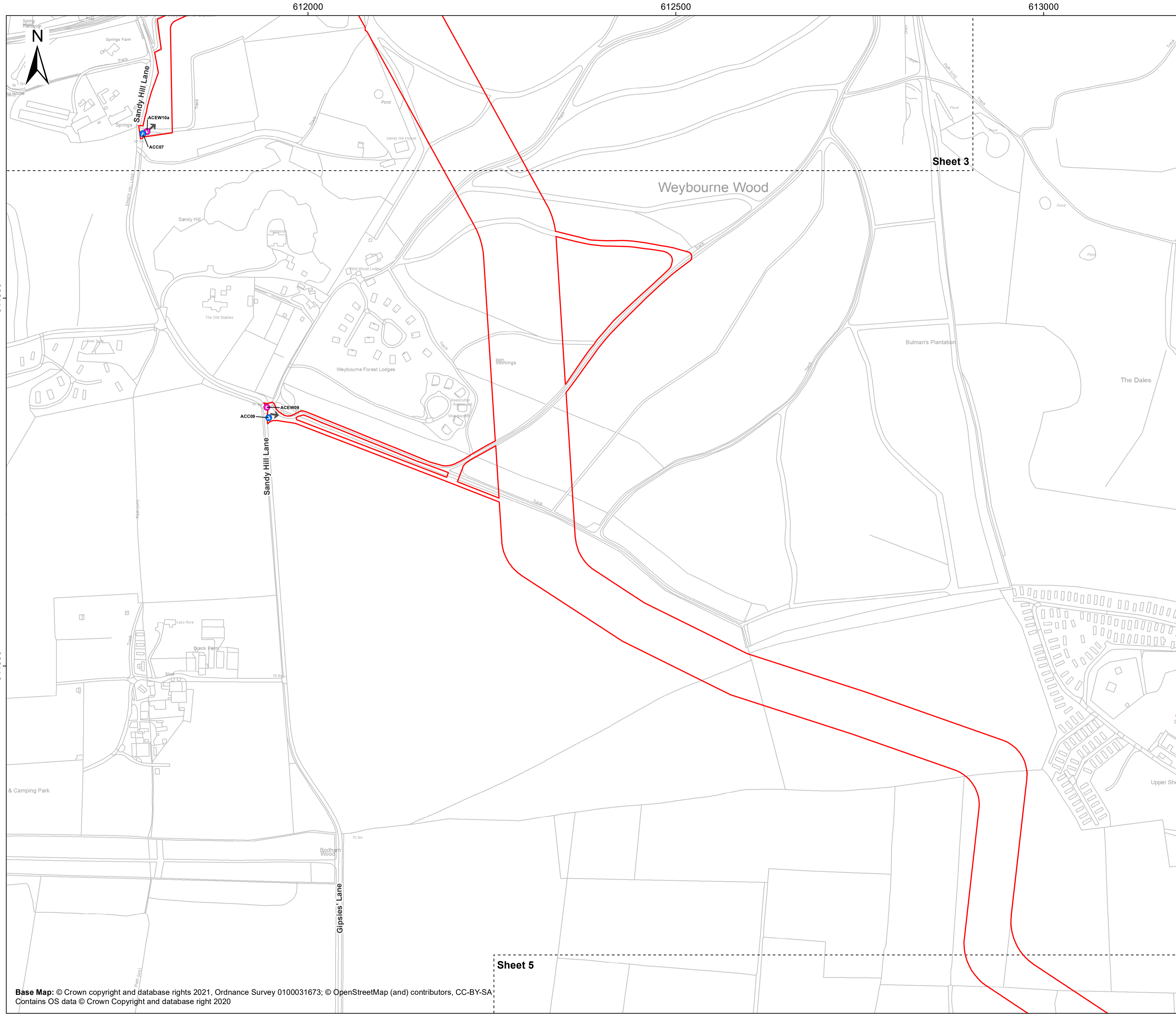
Scale: 1:2,500      Scale at size: A1

Equinor Doc. no.: C282-RH-Z-GA-00001

REV	DATE	STATUS	DRW	CHK	APR
D	03/03/2023	Fourth Issue	DE	ST	FM
C	13/10/2022	Third Issue	GC	ST	FM
B	19/08/2022	Second Issue	GC	ST	FM
A	25/03/2022	First Issue	AZ	ST	FM



Base Map: © Crown copyright and database rights 2021, Ordnance Survey 0100031673; © OpenStreetMap (and) contributors, CC-BY-SA  
Contains OS data © Crown Copyright and database right, 2020



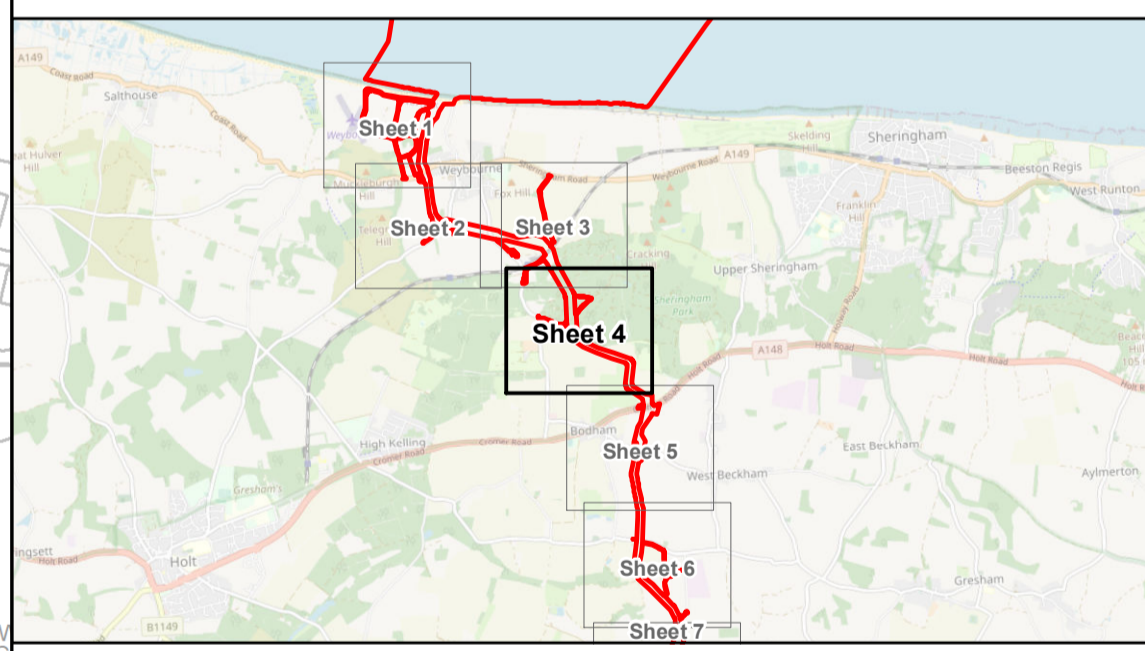
# Sheringham Shoal and Dudgeon Extension Projects

Title:  
**Access to Works Plan**  
Sheet 4 of 40

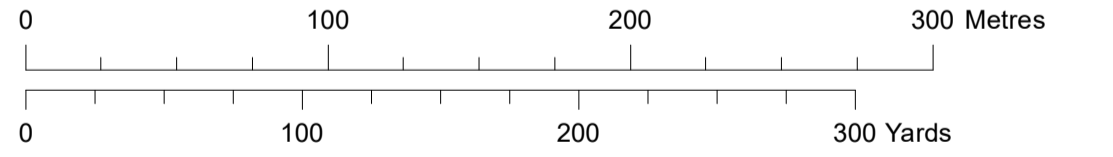
APFP Regulations Reference: 5(2)(k)  
Application Doc. no.: 2.9

**Legend:**

- Order Limits
- Sheet Boundary
- Construction Access
- Early Works Access



Coordinate Reference System: British National Grid  
Transformation WGS84: OSGB\_1936\_To\_WGS\_1984\_7



Scale: 1:2,500      Scale at size: A1

Equinor Doc. no.: C282-RH-Z-GA-00001

REV	DATE	STATUS	DRW	CHK	APR
D	03/03/2023	Fourth Issue	DE	ST	FM
C	13/10/2022	Third Issue	GC	ST	FM
B	19/08/2022	Second Issue	GC	ST	FM
A	25/03/2022	First Issue	AZ	ST	FM



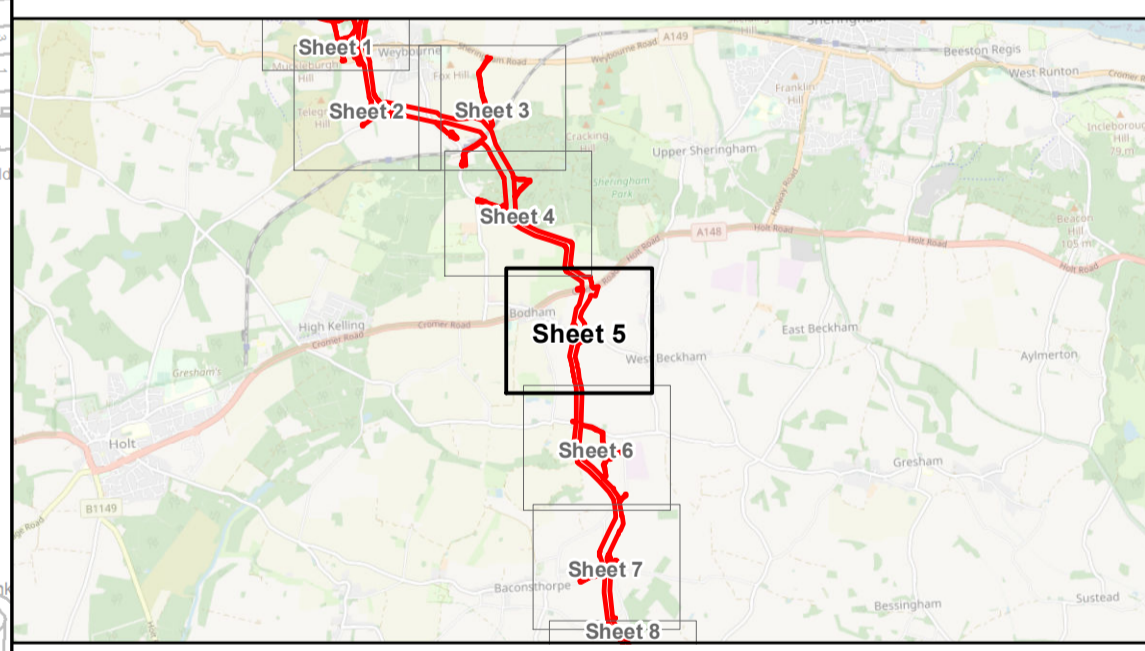
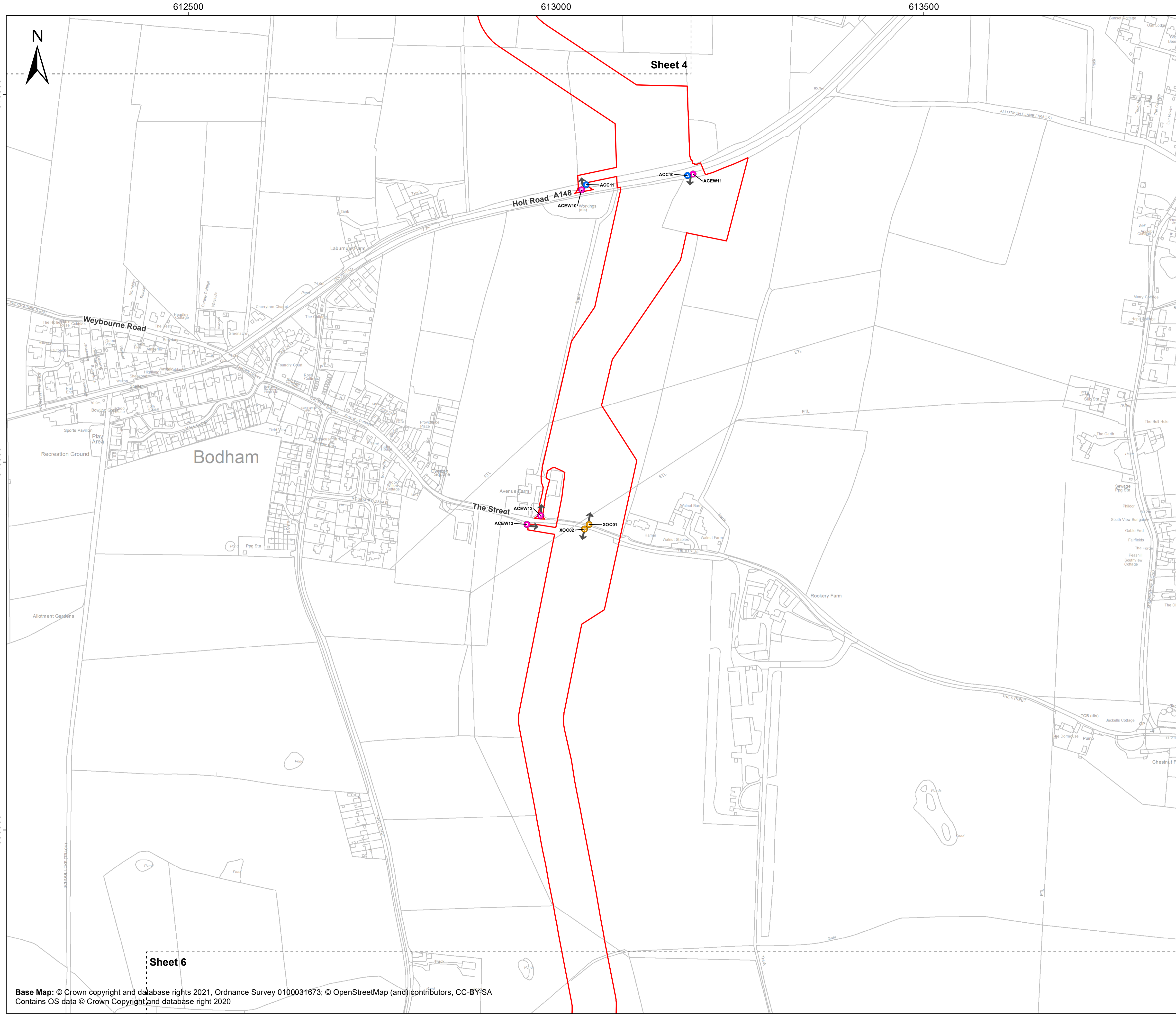
Base Map: © Crown copyright and database rights 2021, Ordnance Survey 0100031673; © OpenStreetMap (and) contributors, CC-BY-SA; Contains OS data © Crown Copyright and database right 2020

# Sheringham Shoal and Dudgeon Extension Projects

Title:  
**Access to Works Plan**  
Sheet 5 of 40

APFP Regulations Reference: 5(2)(k)  
Application Doc. no.: 2.9

- Legend:
- Order Limits
  - Sheet Boundary
  - + Construction Access
  - + Early Works Access
  - + Construction Crossing



Coordinate Reference System: British National Grid  
Transformation WGS84: OSGB\_1936\_To\_WGS\_1984\_7

Scale: 1:2,500 Scale at size: A1

Equinor Doc. no.: C282-RH-Z-GA-00001

REV	DATE	STATUS	DRW	CHK	APR
D	03/03/2023	Fourth Issue	DE	ST	FM
C	13/10/2022	Third Issue	GC	ST	FM
B	19/08/2022	Second Issue	GC	ST	FM
A	25/03/2022	First Issue	AZ	ST	FM

612500 613000 613500 614000



Sheet 5

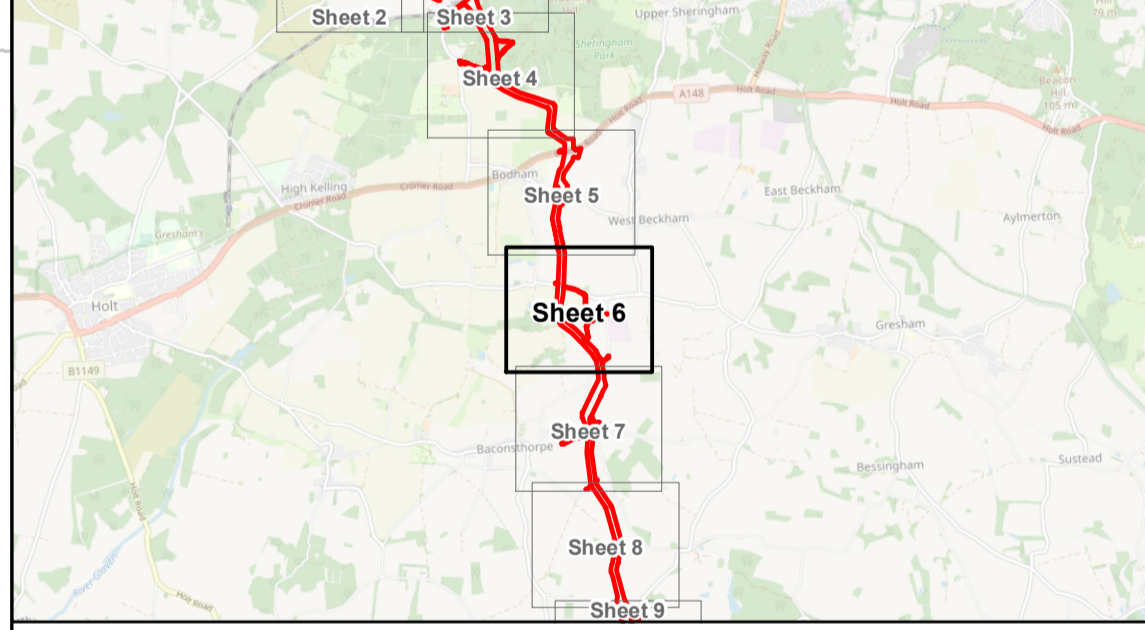
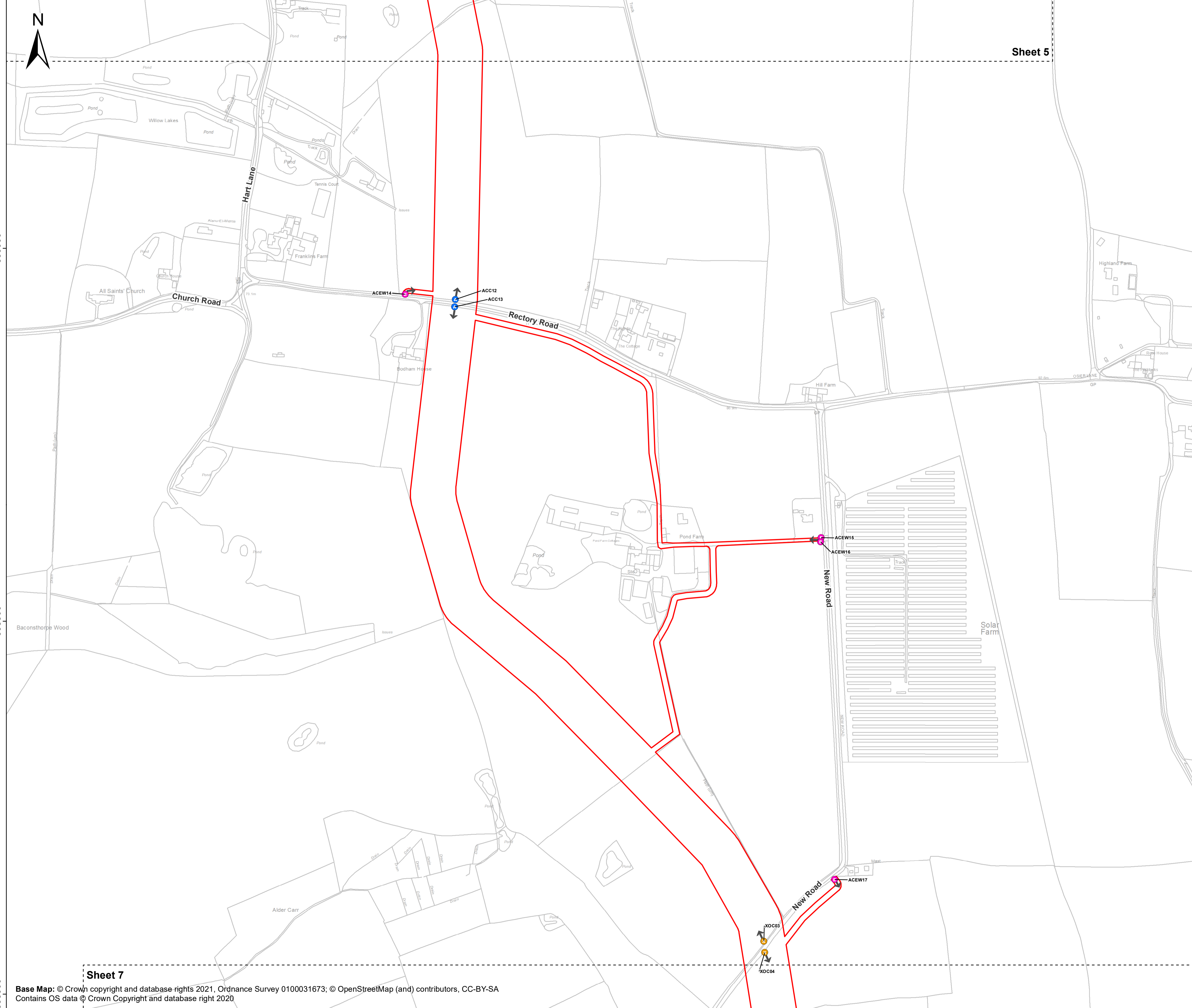
# Sheringham Shoal and Dudgeon Extension Projects

Title:  
**Access to Works Plan**  
Sheet 6 of 40

APFP Regulations Reference: 5(2)(k)  
Application Doc. no.: 2.9

**Legend:**

- Order Limits
- Sheet Boundary
- ↕ Construction Access
- Early Works Access
- ✕ Construction Crossing



Coordinate Reference System: British National Grid  
Transformation WGS84: OSGB\_1936\_To\_WGS\_1984\_7

Scale: 1:2,500 Scale at size: A1

Equinor Doc. no.: C282-RH-Z-GA-00001

D	03/03/2023	Fourth Issue	DE	ST	FM
C	13/10/2022	Third Issue	GC	ST	FM
B	19/08/2022	Second Issue	GC	ST	FM
A	25/03/2022	First Issue	AZ	ST	FM
REV	DATE	STATUS	DRW	CHK	APR



Sheet 7

Base Map: © Crown copyright and database rights 2021, Ordnance Survey 0100031673; © OpenStreetMap (and) contributors, CC-BY-SA  
Contains OS data © Crown Copyright and database right 2020

339000

338500

338000



613000 613500 614000

338000

337500

337000

Sheet 6

Sheet 8

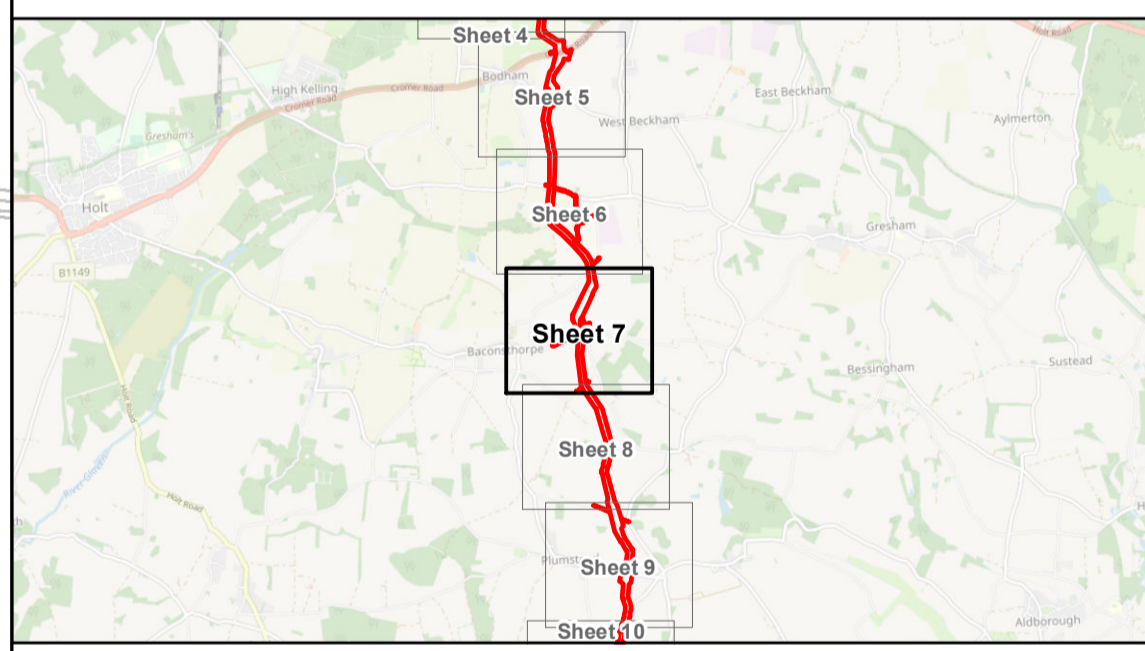
# Sheringham Shoal and Dudgeon Extension Projects

Title:  
**Access to Works Plan**  
Sheet 7 of 40

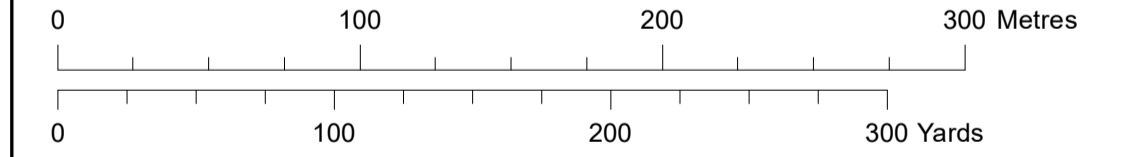
APFP Regulations Reference: 5(2)(k)  
Application Doc. no.: 2.9

**Legend:**

- Order Limits
- Sheet Boundary
- + Construction Access
- + Early Works Access
- + Construction Crossing



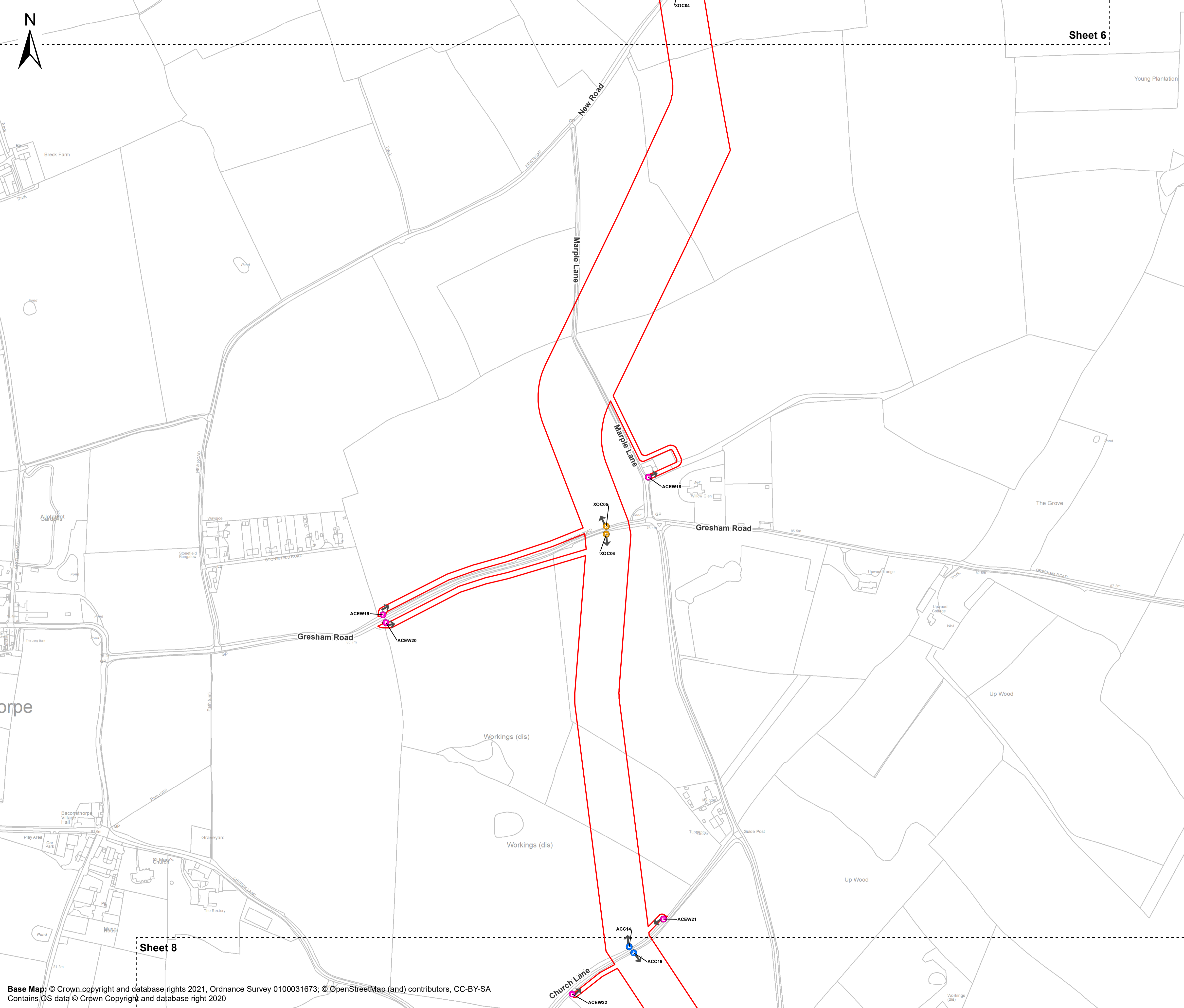
Coordinate Reference System: British National Grid  
Transformation WGS84: OSGB\_1936\_To\_WGS\_1984\_7



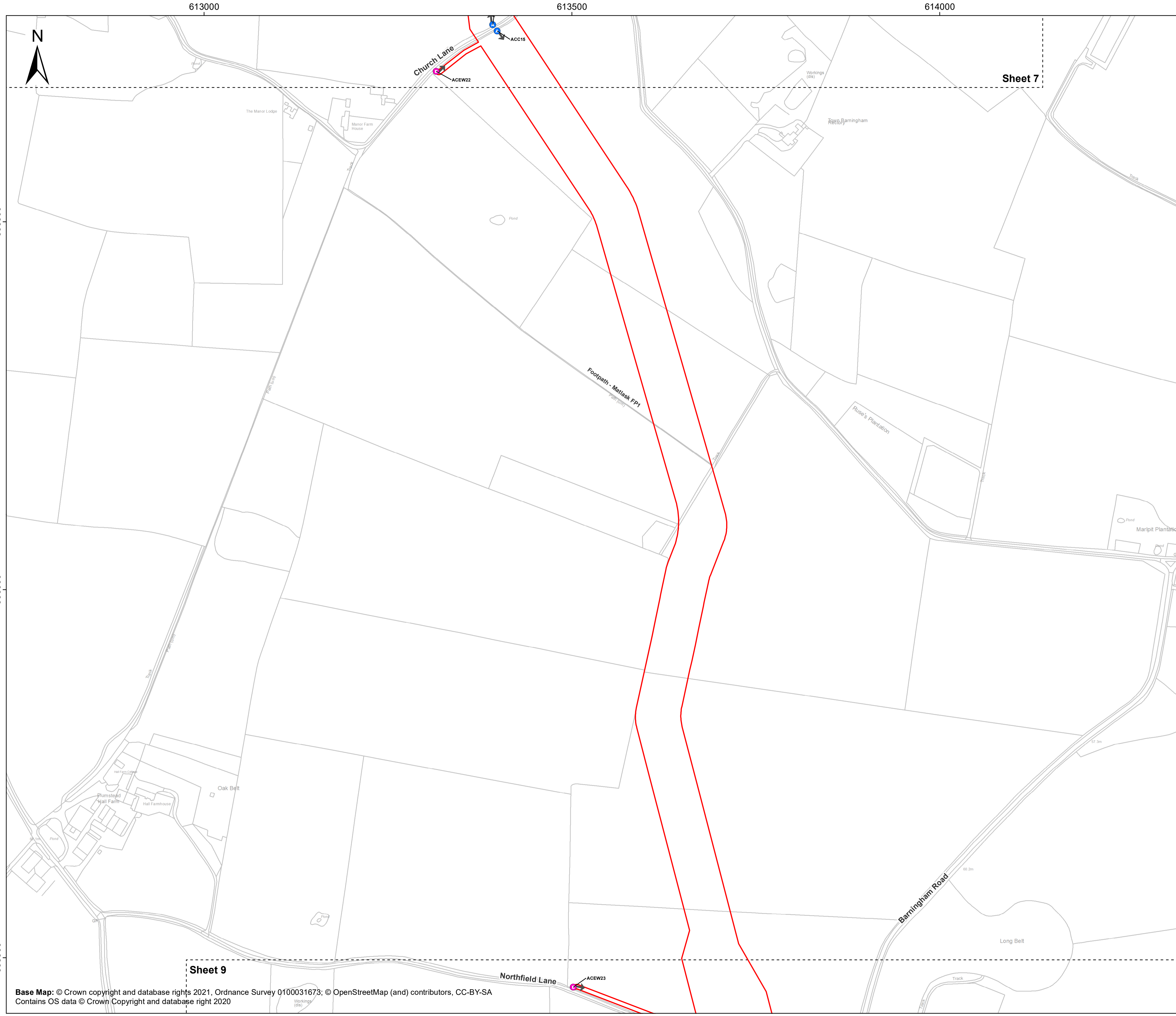
Scale: 1:2,500 Scale at size: A1

Equinor Doc. no.: C282-RH-Z-GA-00001

REV	DATE	STATUS	DRW	CHK	APR
D	03/03/2023	Fourth Issue	DE	ST	FM
C	13/10/2022	Third Issue	GC	ST	FM
B	19/08/2022	Second Issue	GC	ST	FM
A	25/03/2022	First Issue	AZ	ST	FM



Base Map: © Crown copyright and database rights 2021, Ordnance Survey 0100031673; © OpenStreetMap (and) contributors, CC-BY-SA  
Contains OS data © Crown Copyright and database right 2020



# Sheringham Shoal and Dudgeon Extension Projects

Title:  
**Access to Works Plan**  
Sheet 8 of 40

APFP Regulations Reference: 5(2)(k)  
Application Doc. no.: 2.9

**Legend:**

- Order Limits
- Sheet Boundary
- Construction Access
- Early Works Access



Coordinate Reference System: British National Grid  
Transformation WGS84: OSGB\_1936\_To\_WGS\_1984\_7

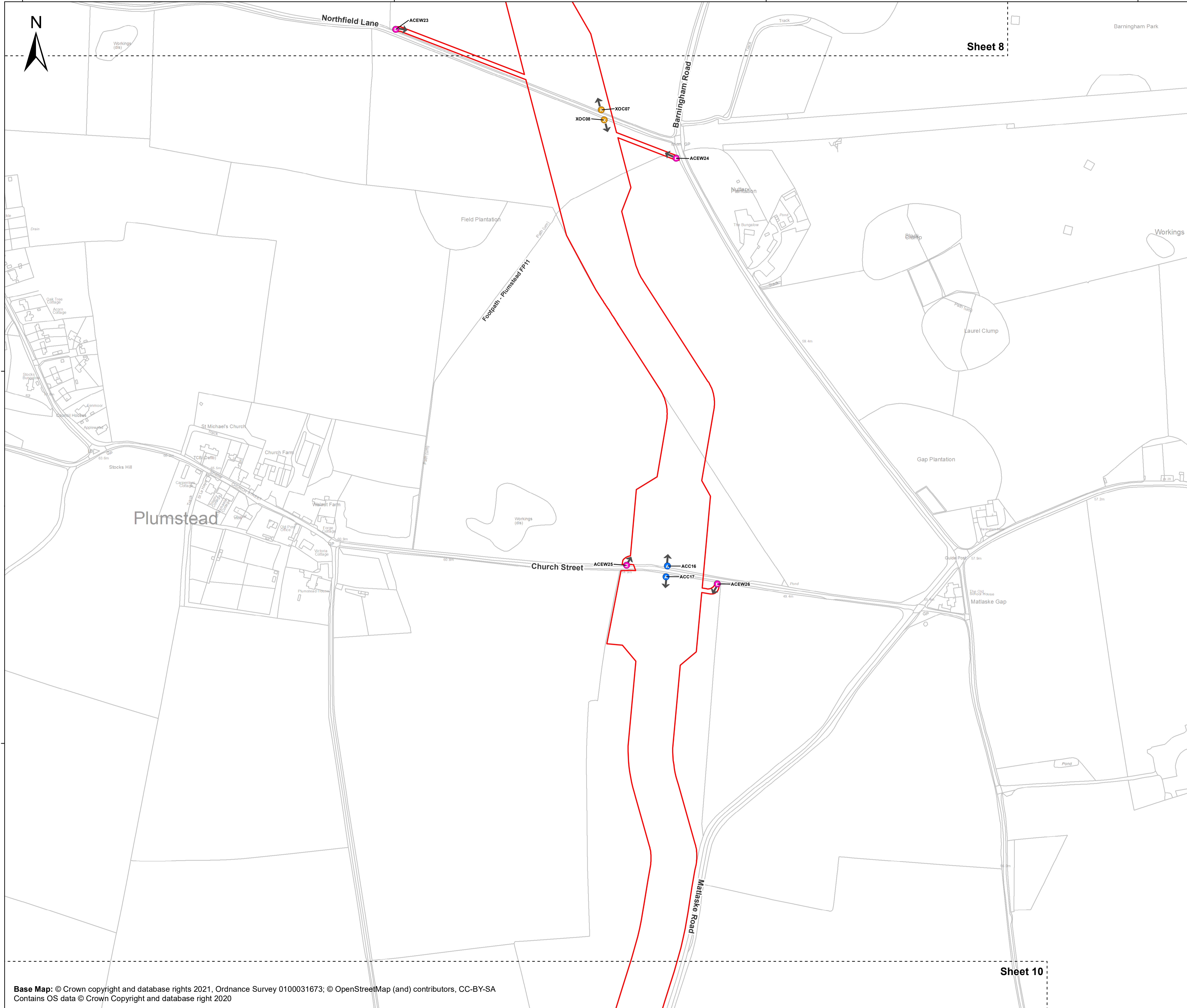
Scale: 1:2,500      Scale at size: A1

Equinor Doc. no.: C282-RH-Z-GA-00001

REV	DATE	STATUS	DRW	CHK	APR
D	03/03/2023	Fourth Issue	DE	ST	FM
C	13/10/2022	Third Issue	GC	ST	FM
B	19/08/2022	Second Issue	GC	ST	FM
A	25/03/2022	First Issue	AZ	ST	FM



613000 613500 614000 614500



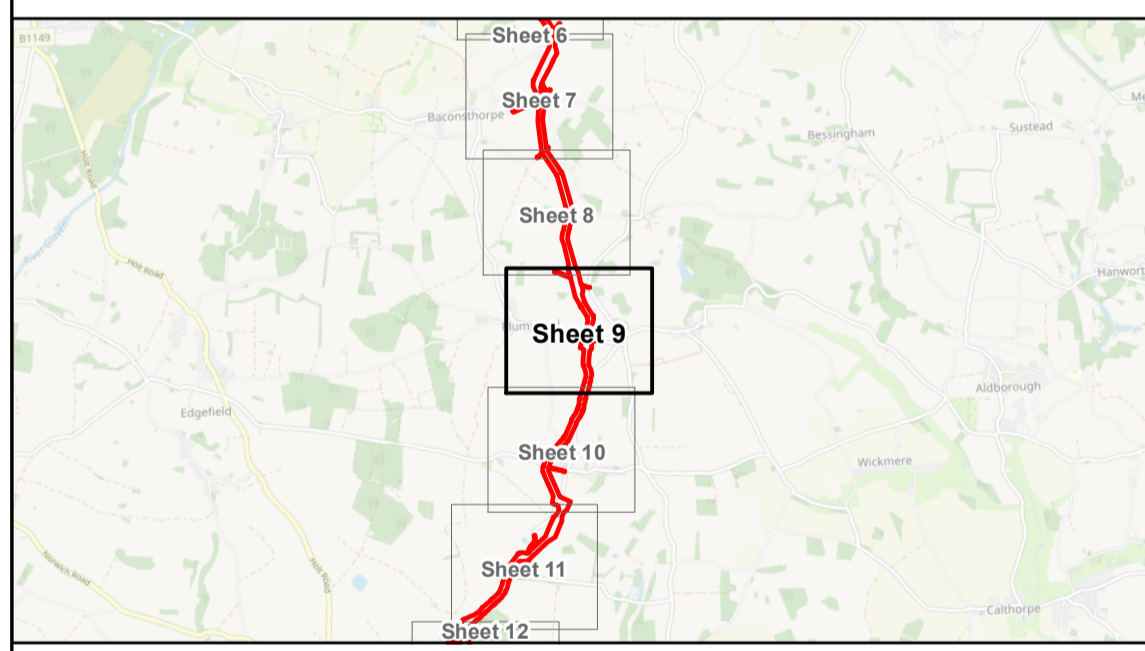
# Sheringham Shoal and Dudgeon Extension Projects

Title:  
**Access to Works Plan**  
Sheet 9 of 40

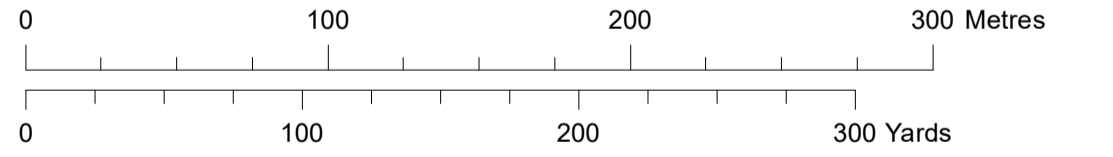
APFP Regulations Reference: 5(2)(k)  
Application Doc. no.: 2.9

**Legend:**

- Order Limits
- Sheet Boundary
- + Construction Access
- + Early Works Access
- + Construction Crossing



Coordinate Reference System: British National Grid  
Transformation WGS84: OSGB\_1936\_To\_WGS\_1984\_7



Scale: 1:2,500 Scale at size: A1

Equinor Doc. no.: C282-RH-Z-GA-00001

REV	DATE	STATUS	DRW	CHK	APR
D	03/03/2023	Fourth Issue	DE	ST	FM
C	13/10/2022	Third Issue	GC	ST	FM
B	19/08/2022	Second Issue	GC	ST	FM
A	25/03/2022	First Issue	AZ	ST	FM

Base Map: © Crown copyright and database rights 2021, Ordnance Survey 0100031673; © OpenStreetMap (and) contributors, CC-BY-SA  
Contains OS data © Crown Copyright and database right 2020



Sheet 10

Sheet 8

613000

613500

614000

Sheet 9



334000

333500

333000

# Sheringham Shoal and Dudgeon Extension Projects

Title:

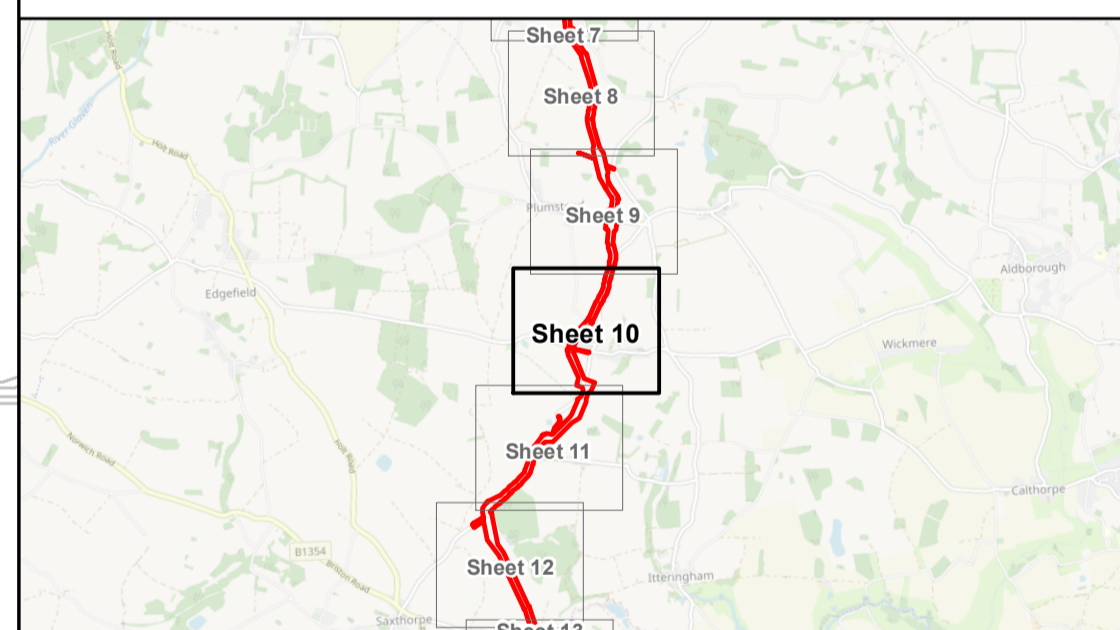
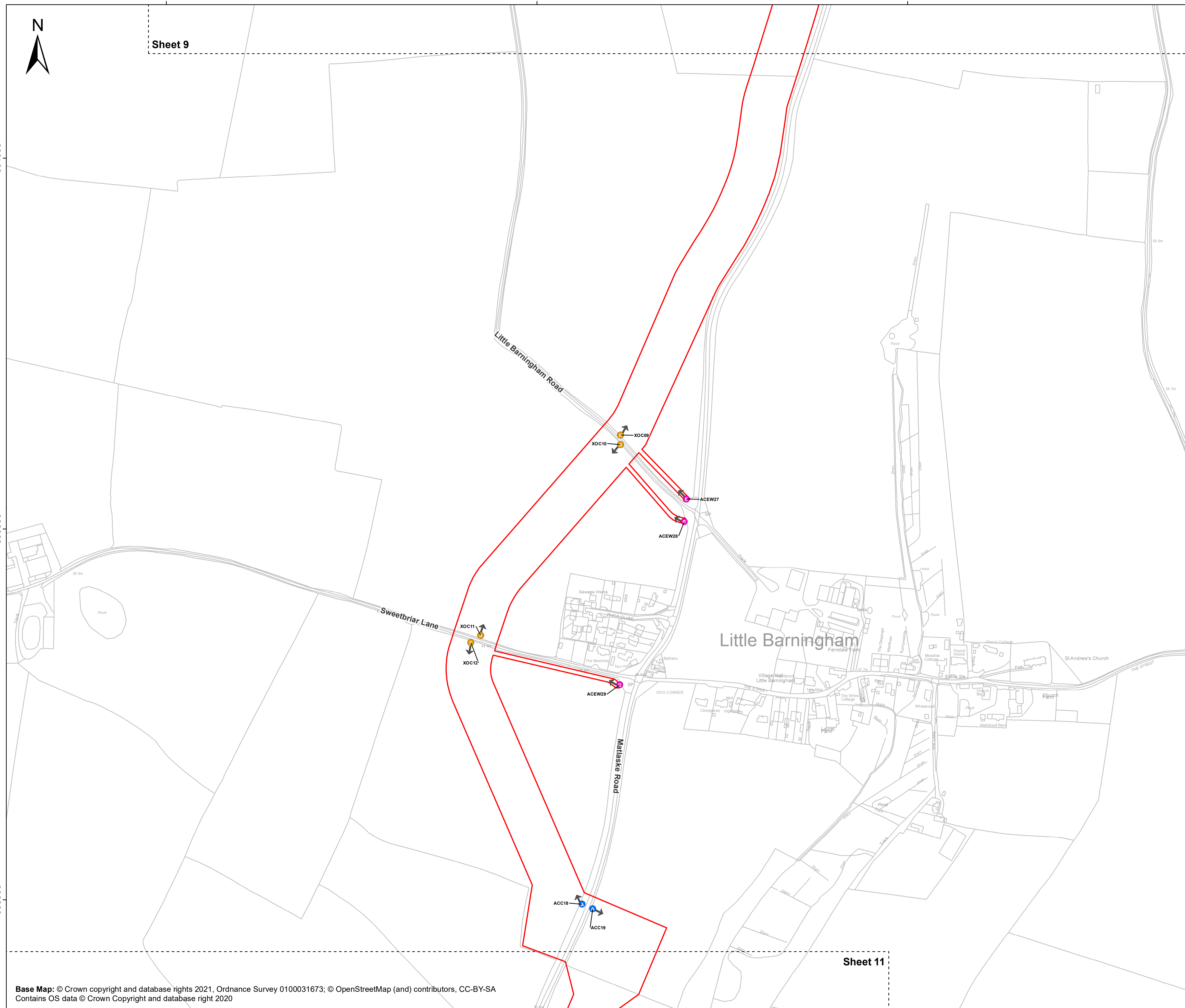
## Access to Works Plan Sheet 10 of 40

APFP Regulations Reference: 5(2)(k)

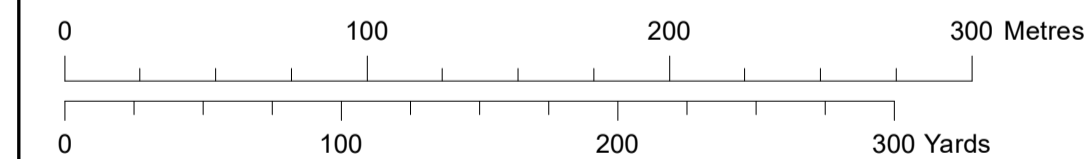
Application Doc. no.: 2.9

Legend:

- Order Limits
- Sheet Boundary
- ➔ Construction Access
- Early Works Access
- ✕ Construction Crossing



Coordinate Reference System: British National Grid  
Transformation WGS84: OSGB\_1936\_To\_WGS\_1984\_7



Scale: 1:2,500      Scale at size: A1

Equinor Doc. no.: C282-RH-Z-GA-00001

D	03/03/2023	Fourth Issue	DE	ST	FM
C	13/10/2022	Third Issue	GC	ST	FM
B	19/08/2022	Second Issue	GC	ST	FM
A	25/03/2022	First Issue	AZ	ST	FM
REV	DATE	STATUS	DRW	CHK	APR

Sheet 11

# Sheringham Shoal and Dudgeon Extension Projects

Title:

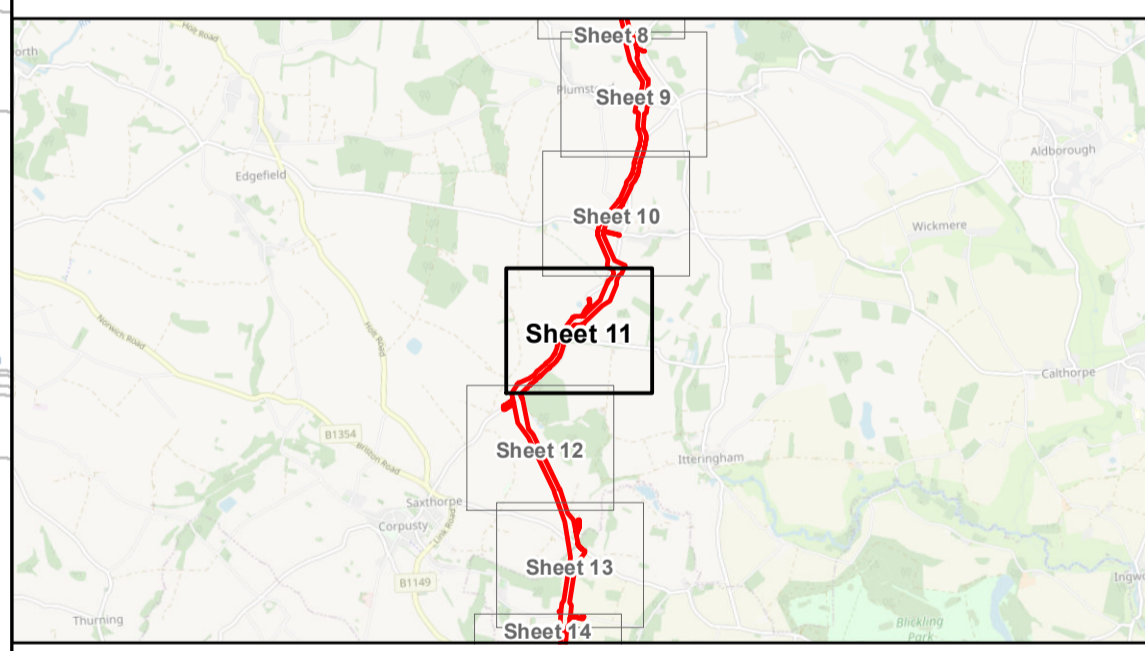
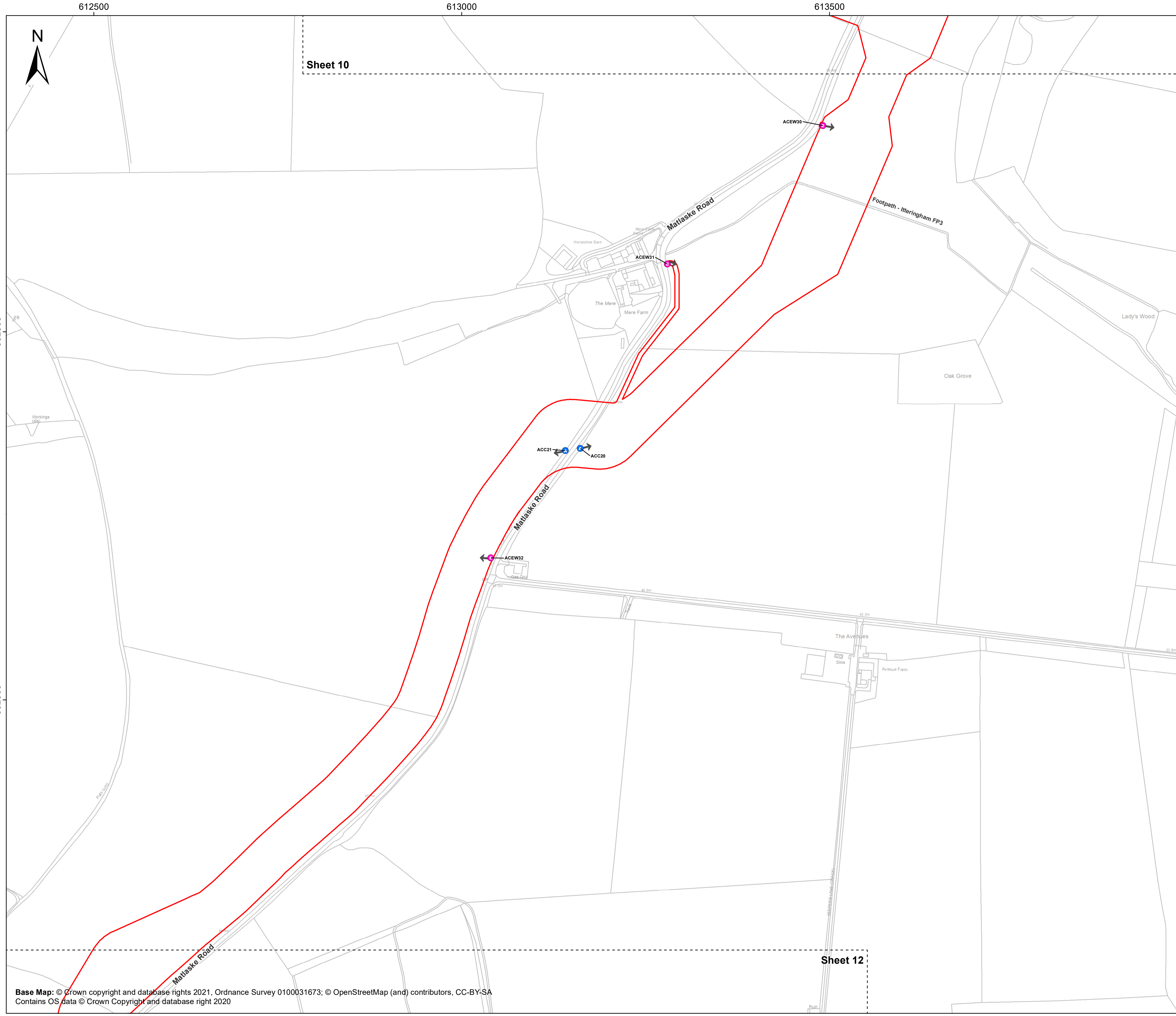
Access to Works Plan  
Sheet 11 of 40

APFP Regulations Reference: 5(2)(k)

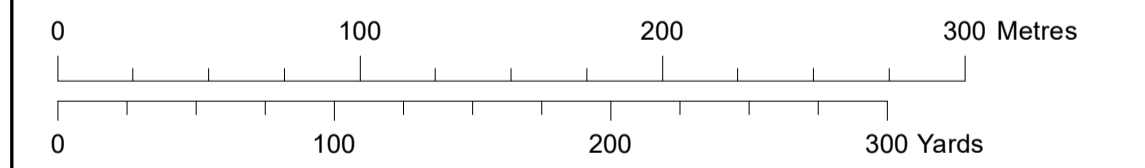
Application Doc. no.: 2.9

Legend:

- Order Limits
- Sheet Boundary
- ➔ Construction Access
- Early Works Access



Coordinate Reference System: British National Grid  
Transformation WGS84: OSGB\_1936\_To\_WGS\_1984\_7



Scale: 1:2,500      Scale at size: A1

Equinor Doc. no.: C282-RH-Z-GA-00001

REV	DATE	STATUS	DRW	CHK	APR
D	03/03/2023	Fourth Issue	DE	ST	FM
C	13/10/2022	Third Issue	GC	ST	FM
B	19/08/2022	Second Issue	GC	ST	FM
A	25/03/2022	First Issue	AZ	ST	FM

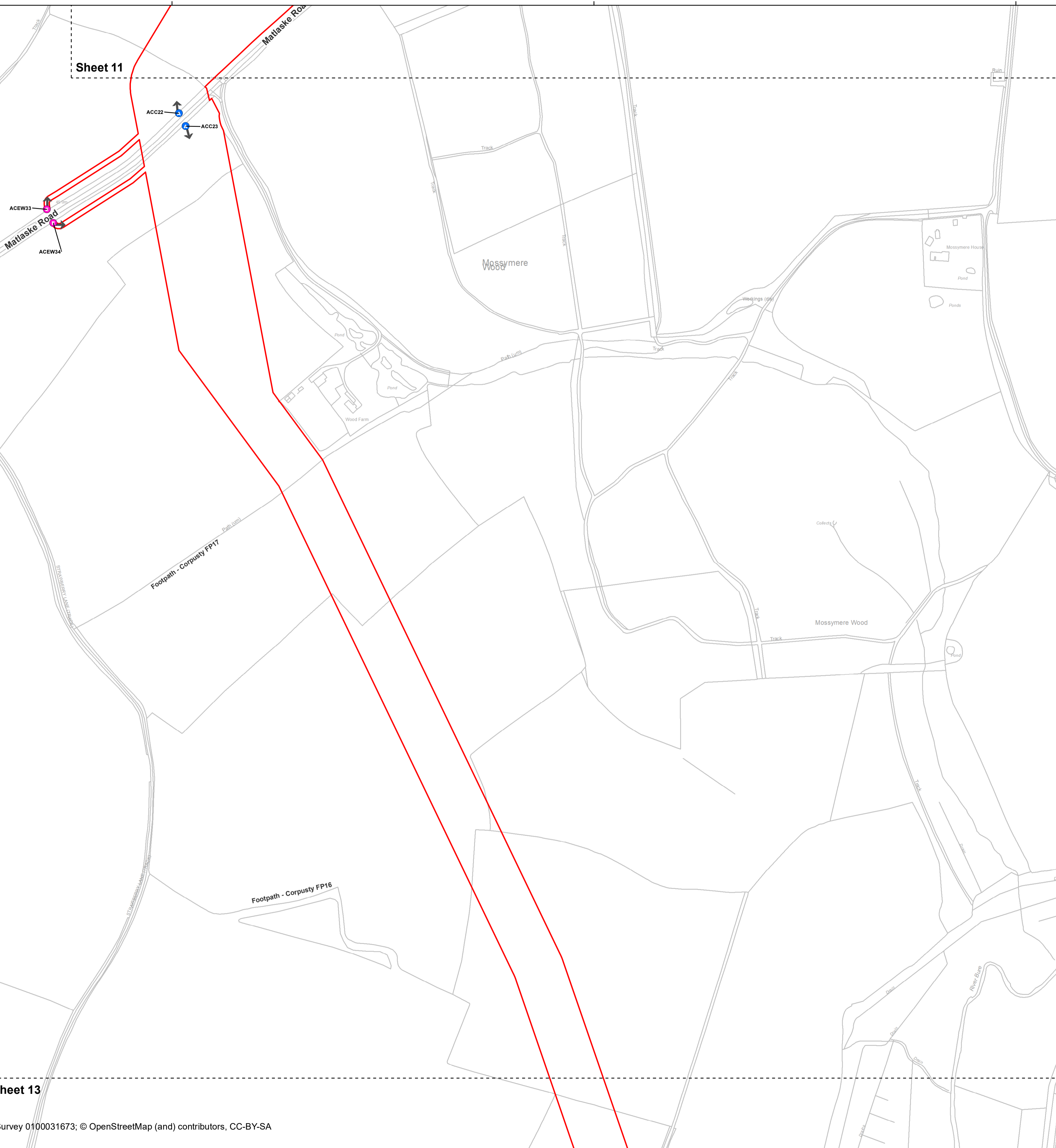
Base Map: © Crown copyright and database rights 2021, Ordnance Survey 0100031673; © OpenStreetMap (and) contributors, CC-BY-SA  
Contains OS data © Crown Copyright and database right 2020



612000 612500 613000 613500



Sheet 11



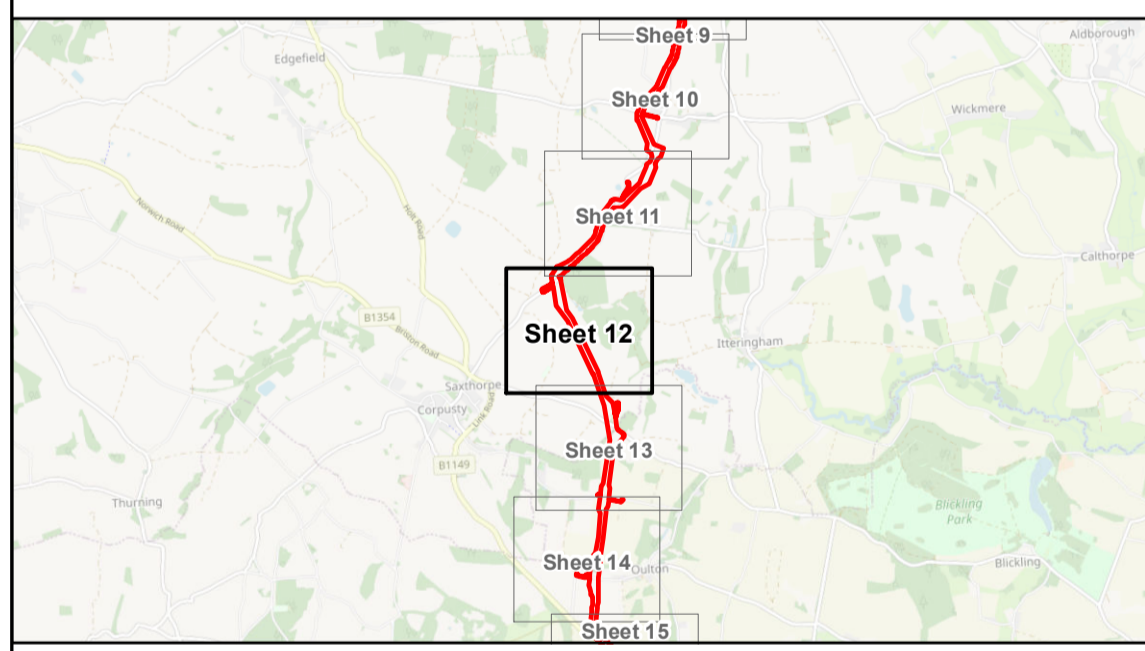
Sheet 13

# Sheringham Shoal and Dudgeon Extension Projects

Title:  
**Access to Works Plan**  
Sheet 12 of 40

APFP Regulations Reference: 5(2)(k)  
Application Doc. no.: 2.9

- Legend:
- Order Limits
  - Sheet Boundary
  - Construction Access
  - Early Works Access



Coordinate Reference System: British National Grid  
Transformation OSGB\_1936\_To\_WGS\_1984\_7

Scale: 1:2,500 Scale at size: A1

Equinor Doc. no.: C282-RH-Z-GA-00001

D	03/03/2023	Fourth Issue	DE	ST	FM
C	13/10/2022	Third Issue	GC	ST	FM
B	19/08/2022	Second Issue	GC	ST	FM
A	25/03/2022	First Issue	AZ	ST	FM
REV	DATE	STATUS	DRW	CHK	APR



612500

613000

613500



Sheet 12

# Sheringham Shoal and Dudgeon Extension Projects

Title:

## Access to Works Plan Sheet 13 of 40

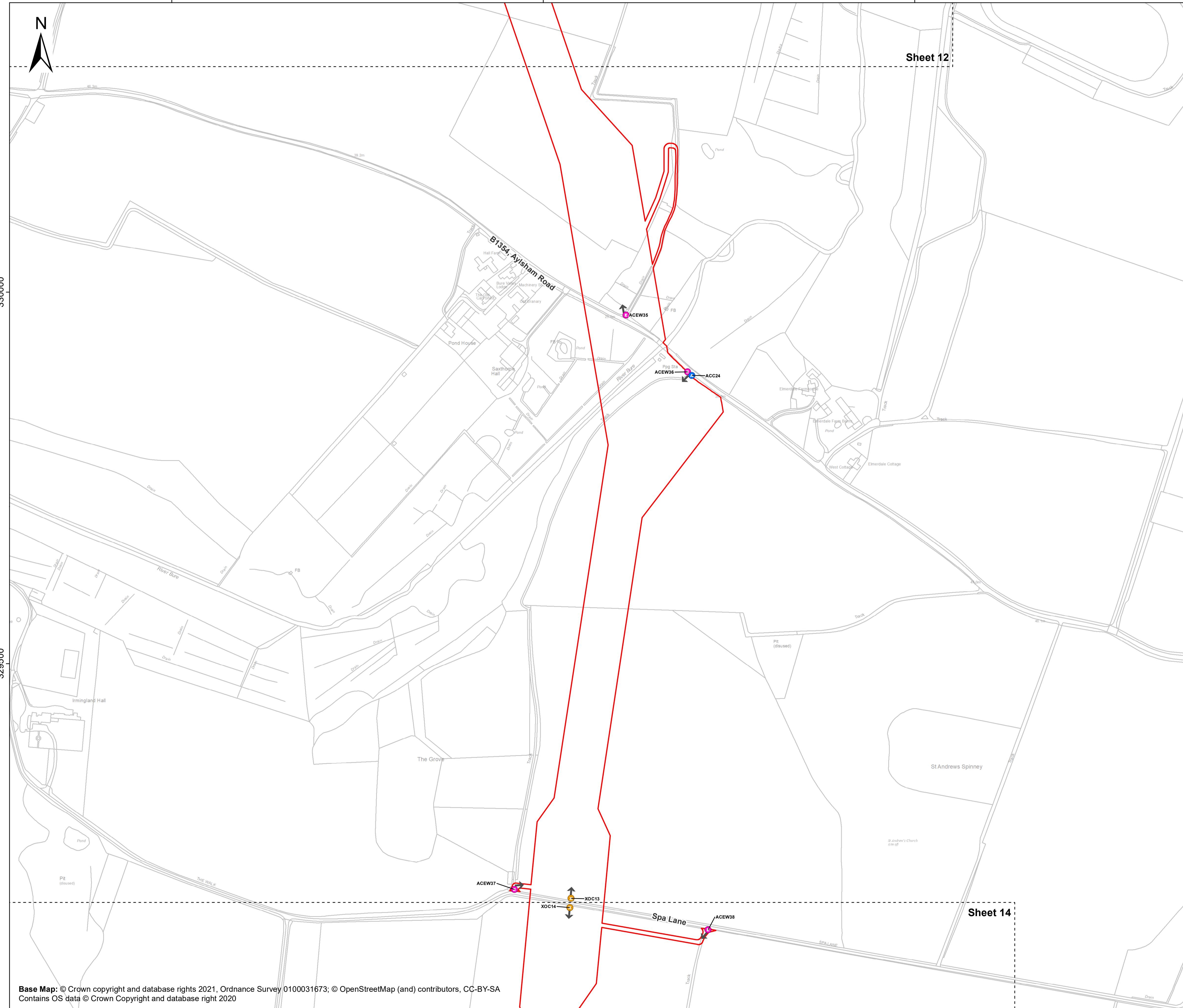
APFP Regulations Reference: 5(2)(k)  
Application Doc. no.: 2.9

Legend:

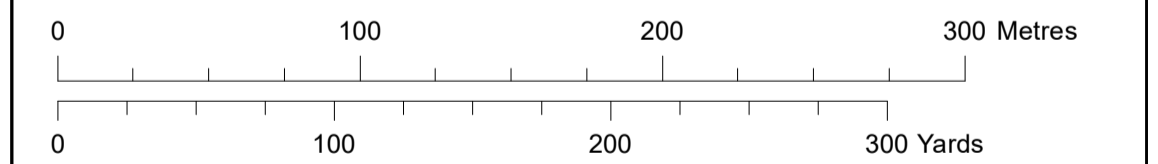
- Order Limits
- Sheet Boundary
- + Construction Access
- + Early Works Access
- + Construction Crossing

330000

329500



Coordinate Reference System: British National Grid  
Transformation WGS84: OSGB\_1936\_To\_WGS\_1984\_7



Scale: 1:2,500      Scale at size: A1

Equinor Doc. no.: C282-RH-Z-GA-00001

REV	DATE	STATUS	DRW	CHK	APR
D	03/03/2023	Fourth Issue	DE	ST	FM
C	13/10/2022	Third Issue	GC	ST	FM
B	19/08/2022	Second Issue	GC	ST	FM
A	25/03/2022	First Issue	AZ	ST	FM



612500

613000

613500



Sheet 13

329000

328500

328000

# Sheringham Shoal and Dudgeon Extension Projects

Title:

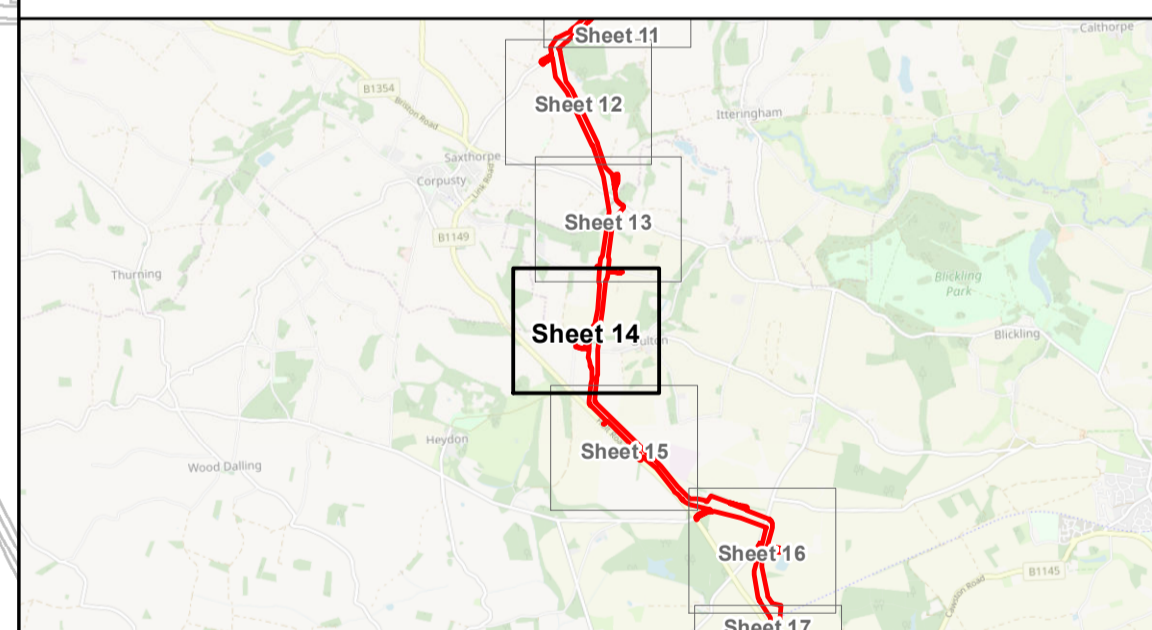
Access to Works Plan  
Sheet 14 of 40

APFP Regulations Reference: 5(2)(k)

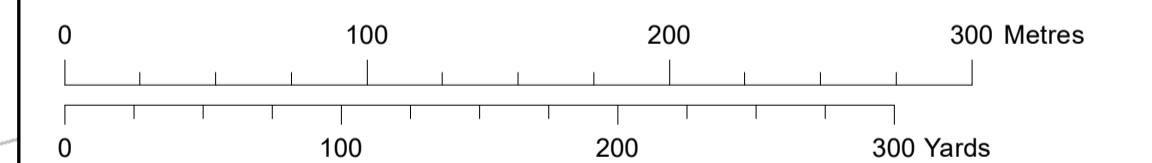
Application Doc. no.: 2.9

Legend:

- Order Limits
- Sheet Boundary
- Early Works Access
- ✕ Construction Crossing



Coordinate Reference System: British National Grid  
Transformation WGS84: OSGB\_1936\_To\_WGS\_1984\_7



Scale: 1:2,500      Scale at size: A1

Equinor Doc. no.: C282-RH-Z-GA-00001

REV	DATE	STATUS	DRW	CHK	APR
D	03/03/2023	Fourth Issue	DE	ST	FM
C	13/10/2022	Third Issue	GC	ST	FM
B	19/08/2022	Second Issue	GC	ST	FM
A	25/03/2022	First Issue	AZ	ST	FM



Sheet 15



612500 613000 613500 614000



Sheet 14

# Sheringham Shoal and Dudgeon Extension Projects

Title:

Access to Works Plan  
Sheet 15 of 40

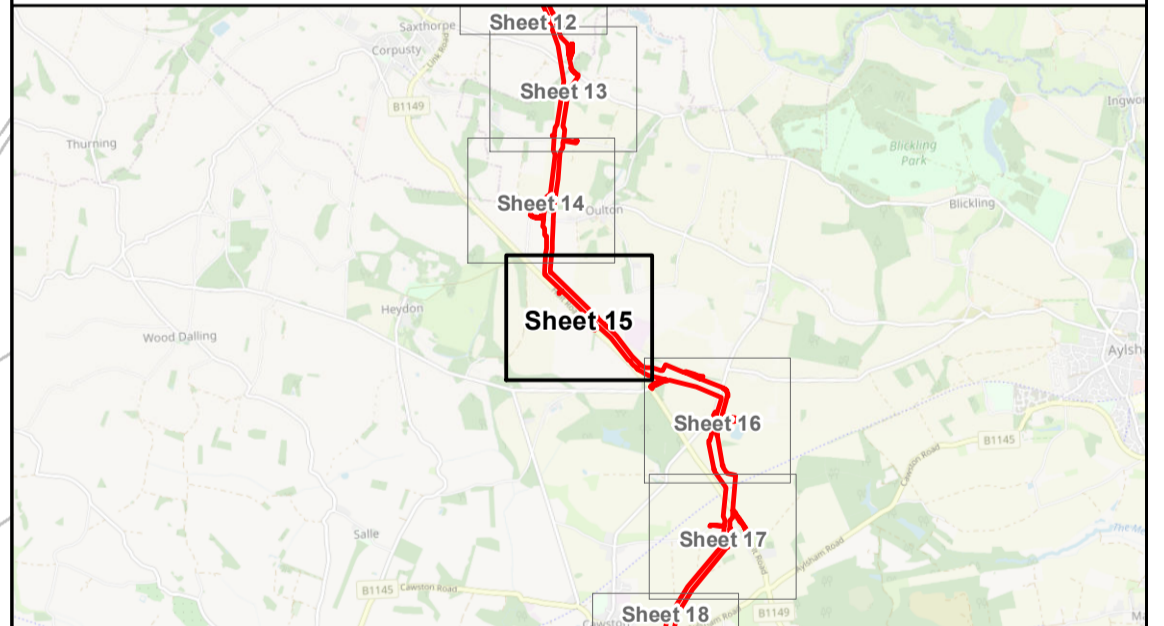
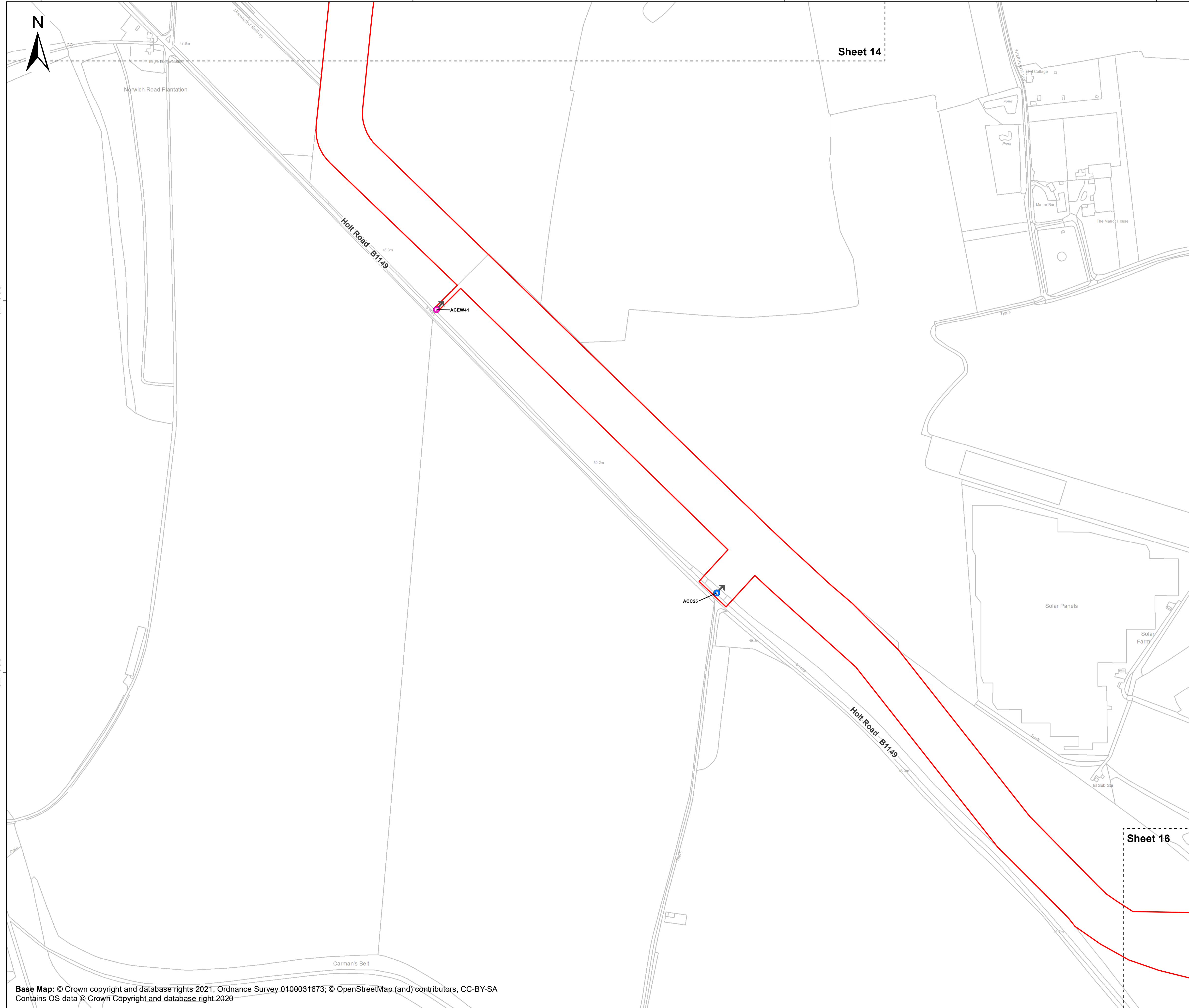
APFP Regulations Reference: 5(2)(k)  
Application Doc. no.: 2.9

Legend:

- Order Limits
- Sheet Boundary
- Construction Access
- Early Works Access

327500

327000



Coordinate Reference System: British National Grid  
Transformation WGS84: OSGB\_1936\_To\_WGS\_1984\_7

Scale: 1:2,500 Scale at size: A1

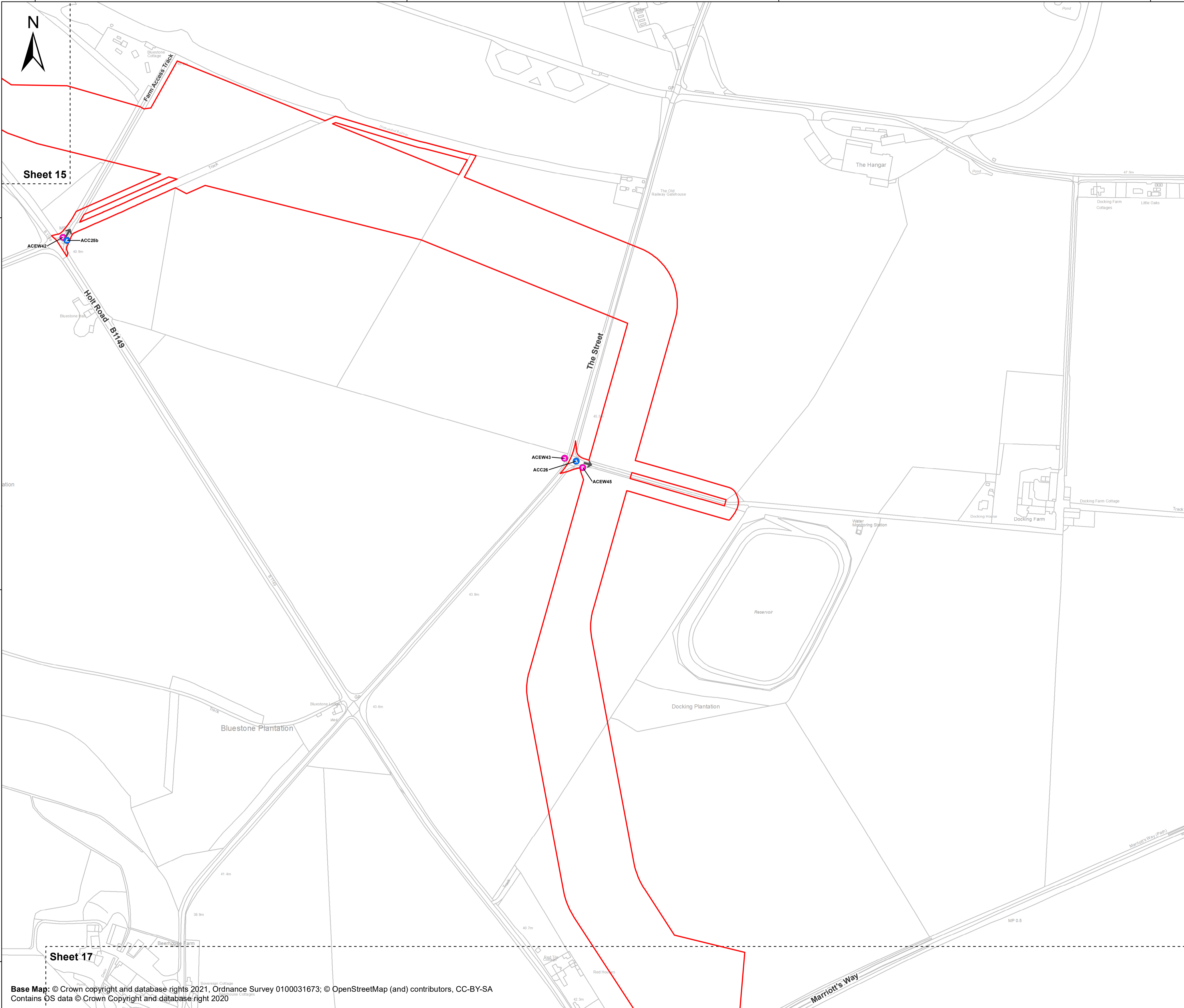
Equinor Doc. no.: C282-RH-Z-GA-00001

D	03/03/2023	Fourth Issue	DE	ST	FM
C	13/10/2022	Third Issue	GC	ST	FM
B	19/08/2022	Second Issue	GC	ST	FM
A	25/03/2022	First Issue	AZ	ST	FM
REV	DATE	STATUS	DRW	CHK	APR

Sheet 16



614000 614500 615000 615500

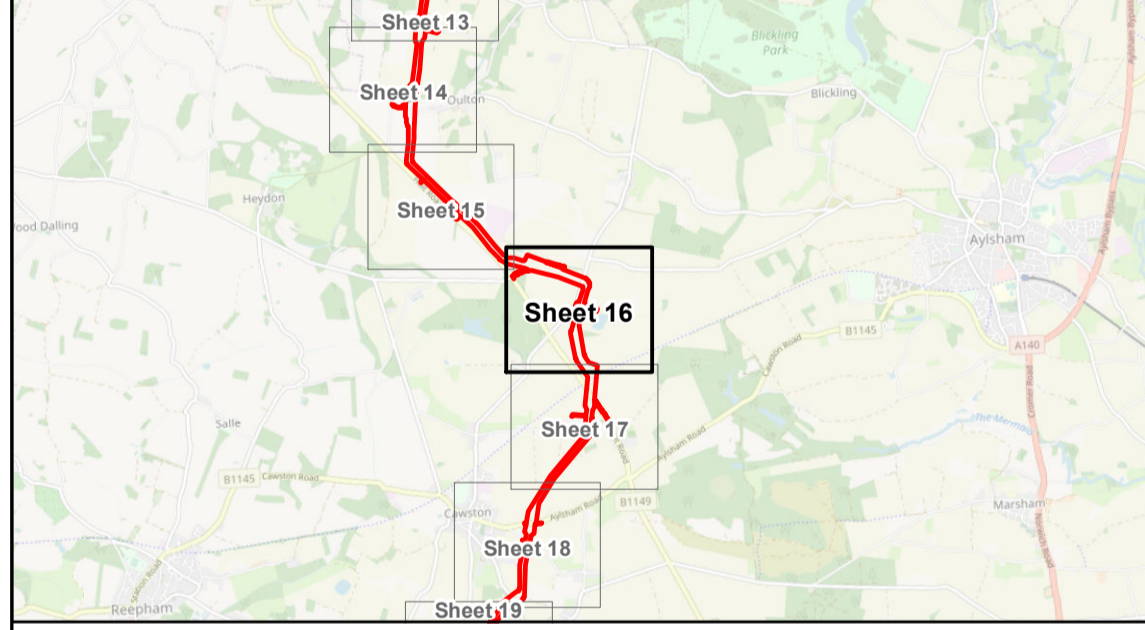


# Sheringham Shoal and Dudgeon Extension Projects

Title:  
**Access to Works Plan**  
Sheet 16 of 40

APFP Regulations Reference: 5(2)(k)  
Application Doc. no.: 2.9

- Legend:**
- Order Limits
  - Sheet Boundary
  - ⊕ Construction Access
  - ⊕ Early Works Access



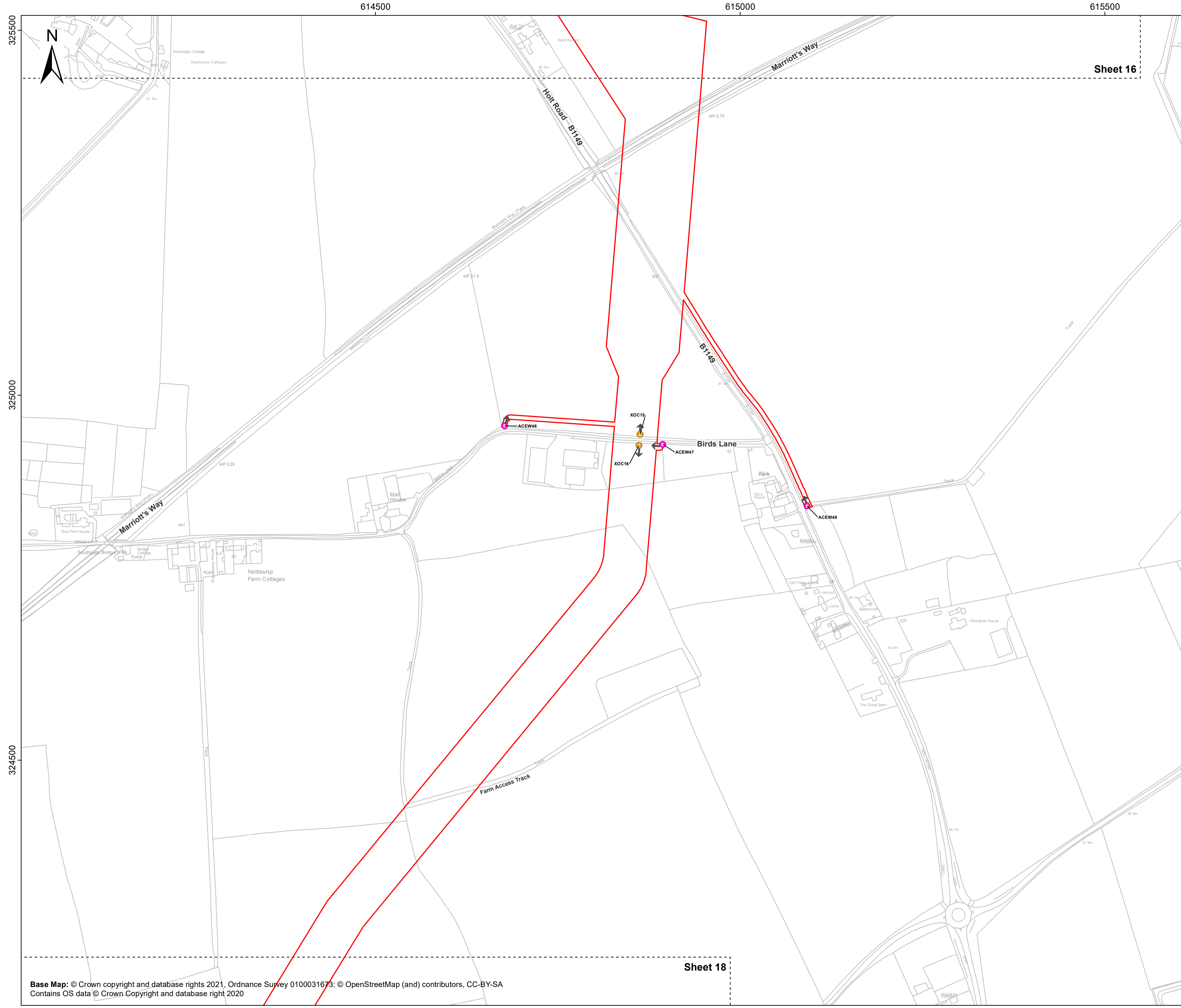
Coordinate Reference System: British National Grid  
Transformation WGS84: OSGB\_1936\_To\_WGS\_1984\_7

Scale: 1:2,500 Scale at size: A1

Equinor Doc. no.: C282-RH-Z-GA-00001

REV	DATE	STATUS	DRW	CHK	APR
D	03/03/2023	Fourth Issue	DE	ST	FM
C	13/10/2022	Third Issue	GC	ST	FM
B	19/08/2022	Second Issue	GC	ST	FM
A	25/03/2022	First Issue	AZ	ST	FM





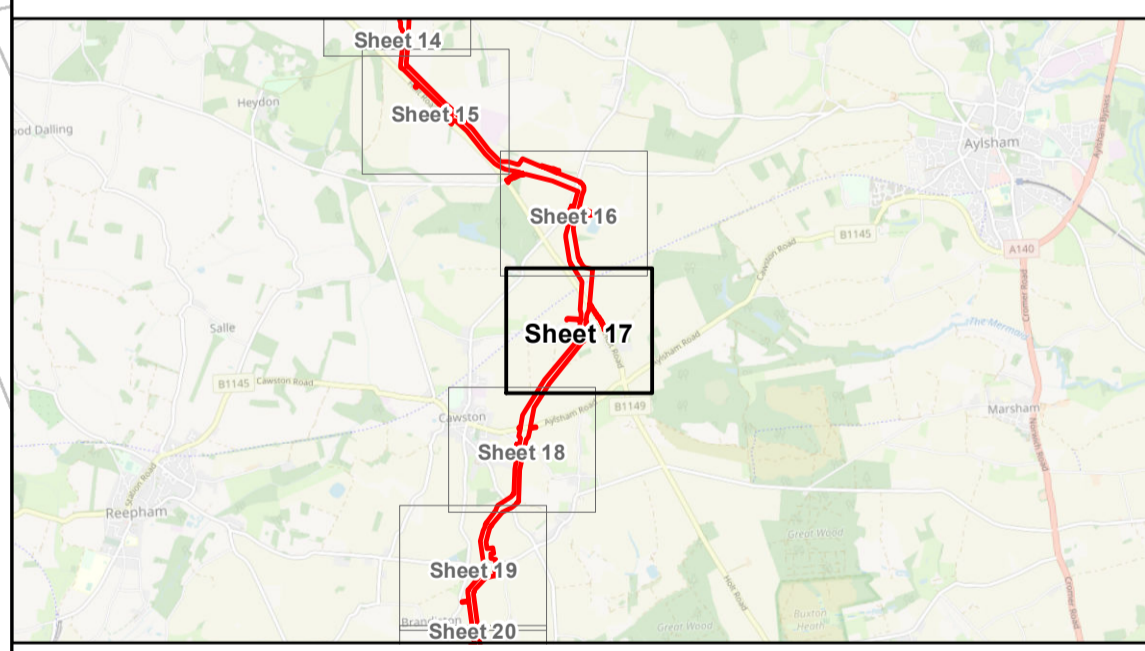
# Sheringham Shoal and Dudgeon Extension Projects

Title:  
**Access to Works Plan**  
Sheet 17 of 40

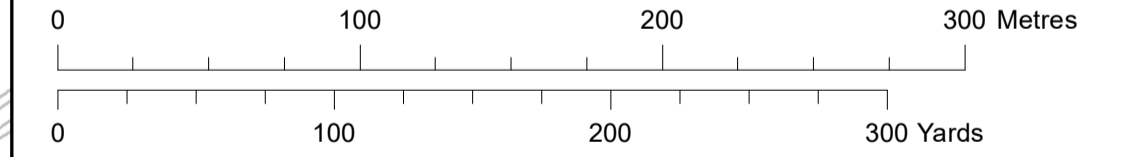
APFP Regulations Reference: 5(2)(k)  
Application Doc. no.: 2.9

**Legend:**

- Order Limits
- Sheet Boundary
- Early Works Access
- ✕ Construction Crossing



Coordinate Reference System: British National Grid  
Transformation WGS84: OSGB\_1936\_To\_WGS\_1984\_7

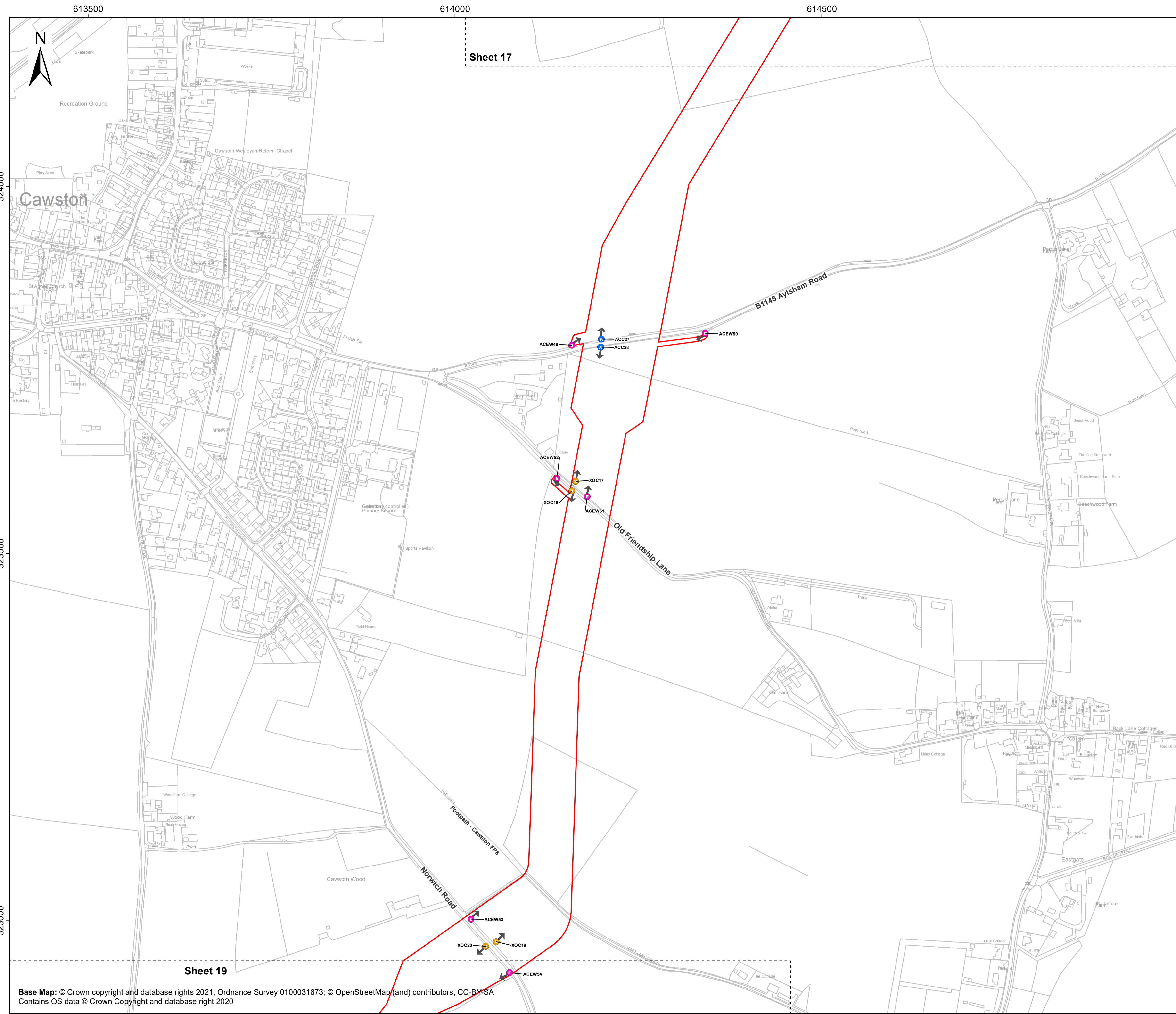


Scale: 1:2,500      Scale at size: A1

Equinor Doc. no.: C282-RH-Z-GA-00001

D	03/03/2023	Fourth Issue	DE	ST	FM
C	13/10/2022	Third Issue	GC	ST	FM
B	19/08/2022	Second Issue	GC	ST	FM
A	25/03/2022	First Issue	AZ	ST	FM
REV	DATE	STATUS	DRW	CHK	APR



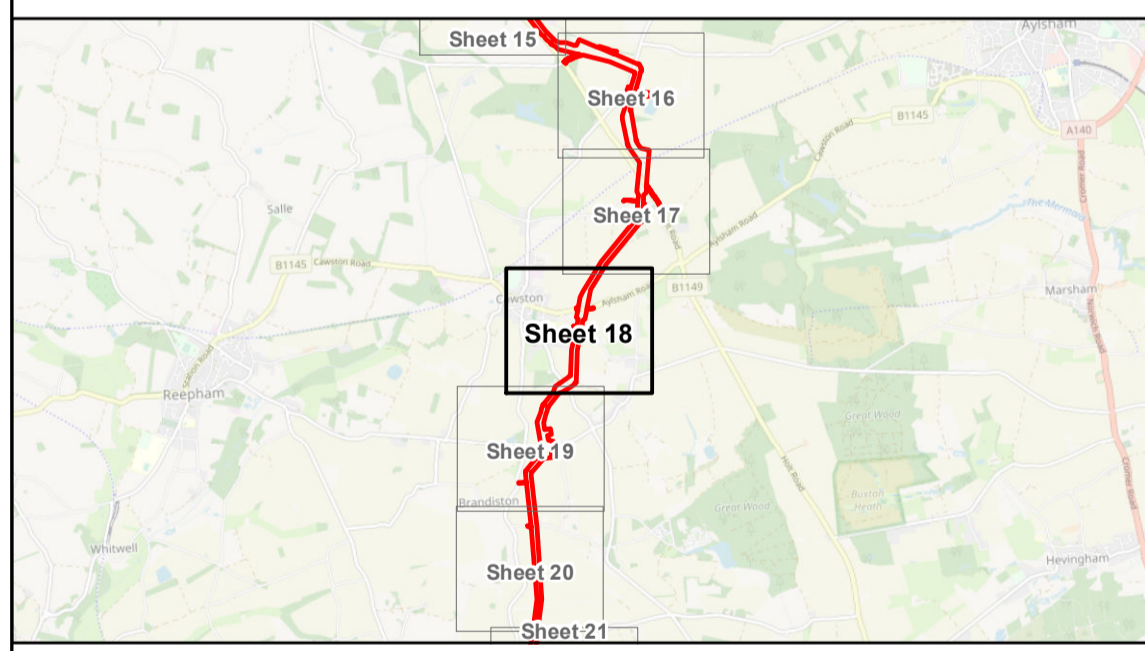


**Sheringham Shoal and Dudgeon Extension Projects**

Title:  
**Access to Works Plan**  
Sheet 18 of 40

APFP Regulations Reference: 5(2)(k)  
Application Doc. no.: 2.9

- Legend:**
- Order Limits
  - Sheet Boundary
  - ↕ Construction Access
  - Early Works Access
  - ✕ Construction Crossing



Coordinate Reference System: British National Grid  
Transformation WGS84: OSGB\_1936\_To\_WGS\_1984\_7

0 100 200 300 Metres  
0 100 200 300 Yards

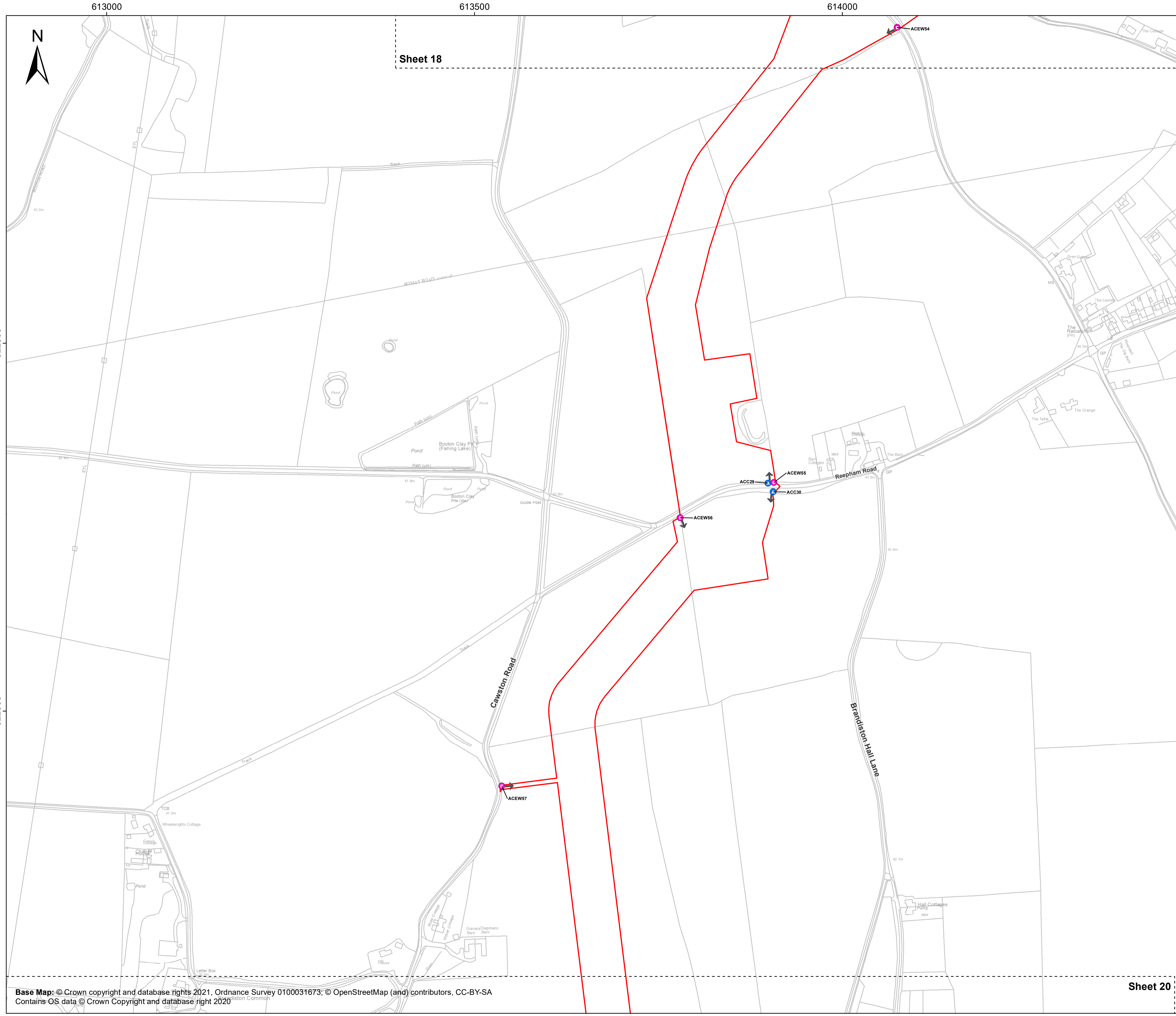
Scale: 1:2,500      Scale at size: A1

Equinor Doc. no.: C282-RH-Z-GA-00001

D	03/03/2023	Fourth Issue	DE	ST	FM
C	13/10/2022	Third Issue	GC	ST	FM
B	19/08/2022	Second Issue	GC	ST	FM
A	25/03/2022	First Issue	AZ	ST	FM
REV	DATE	STATUS	DRW	CHK	APR

Base Map: © Crown copyright and database rights 2021, Ordnance Survey 0100031673; © OpenStreetMap (and) contributors, CC-BY-SA  
Contains OS data © Crown Copyright and database right 2020





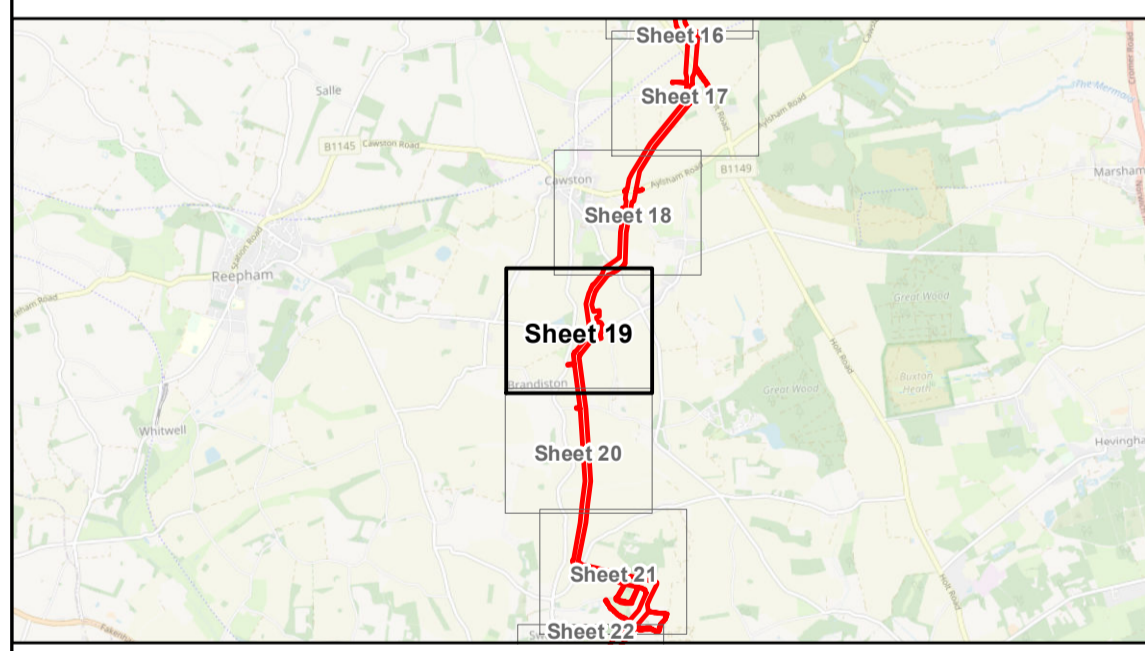
# Sheringham Shoal and Dudgeon Extension Projects

Title:  
**Access to Works Plan**  
Sheet 19 of 40

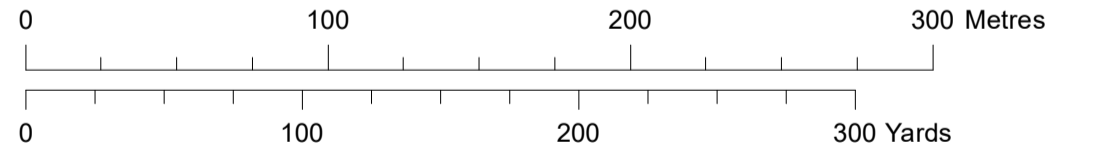
APFP Regulations Reference: 5(2)(k)  
Application Doc. no.: 2.9

**Legend:**

- Order Limits
- Sheet Boundary
- + Construction Access
- + Early Works Access



Coordinate Reference System: British National Grid  
Transformation WGS84: OSGB\_1936\_To\_WGS\_1984\_7

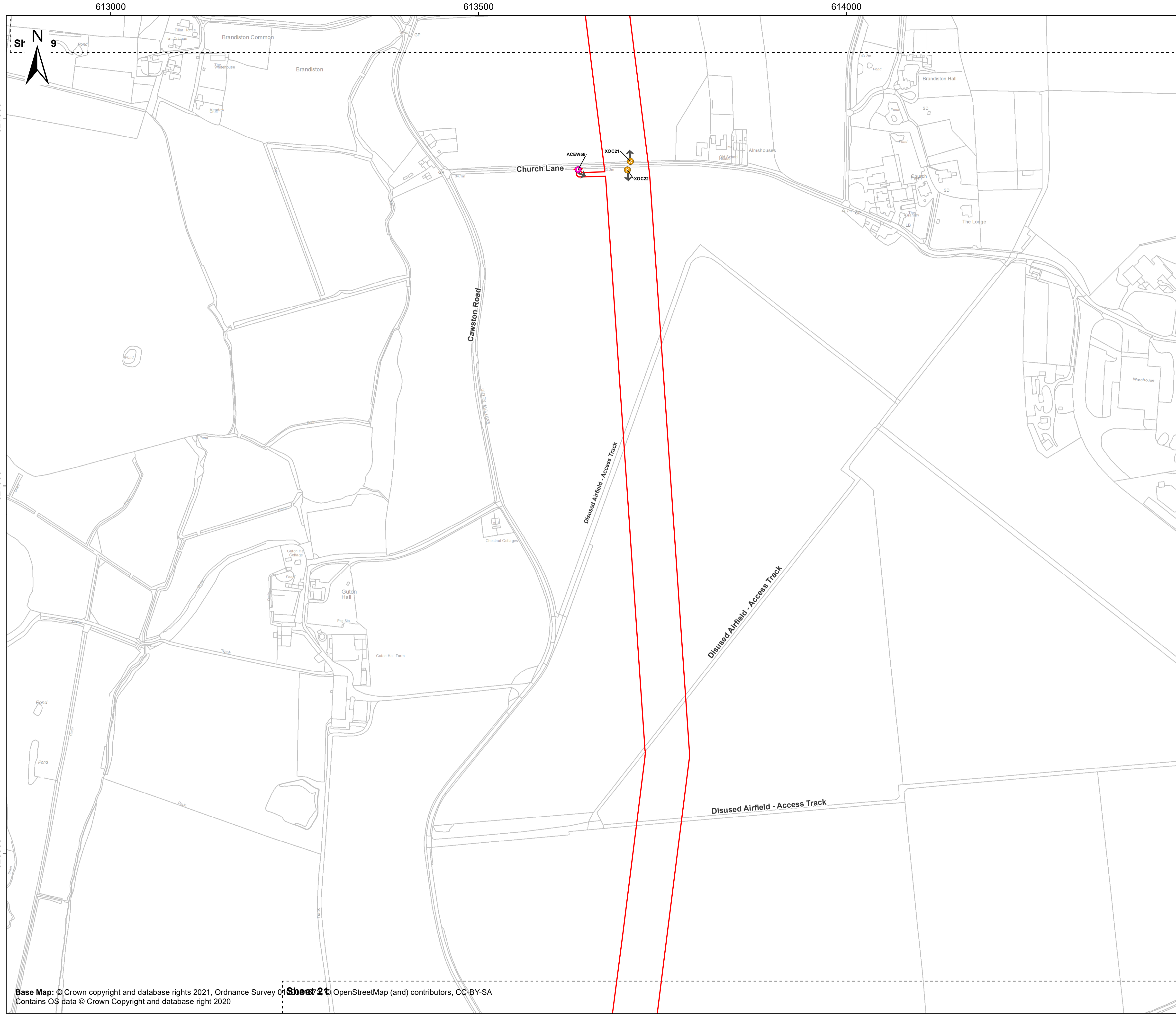


Scale: 1:2,500      Scale at size: A1

Equinor Doc. no.: C282-RH-Z-GA-00001

REV	DATE	STATUS	DRW	CHK	APR
D	03/03/2023	Fourth Issue	DE	ST	FM
C	13/10/2022	Third Issue	GC	ST	FM
B	19/08/2022	Second Issue	GC	ST	FM
A	25/03/2022	First Issue	AZ	ST	FM





# Sheringham Shoal and Dudgeon Extension Projects

Title:  
**Access to Works Plan**  
Sheet 20 of 40

APFP Regulations Reference: 5(2)(k)  
Application Doc. no.: 2.9

- Legend:
- Order Limits
  - Sheet Boundary
  - Early Works Access
  - ✕ Construction Crossing



Coordinate Reference System: British National Grid  
Transformation WGS84: OSGB\_1936\_To\_WGS\_1984\_7

Scale: 1:2,500      Scale at size: A1

Equinor Doc. no.: C282-RH-Z-GA-00001

REV	DATE	STATUS	DRW	CHK	APR
D	03/03/2023	Fourth Issue	DE	ST	FM
C	13/10/2022	Third Issue	GC	ST	FM
B	19/08/2022	Second Issue	GC	ST	FM
A	25/03/2022	First Issue	AZ	ST	FM



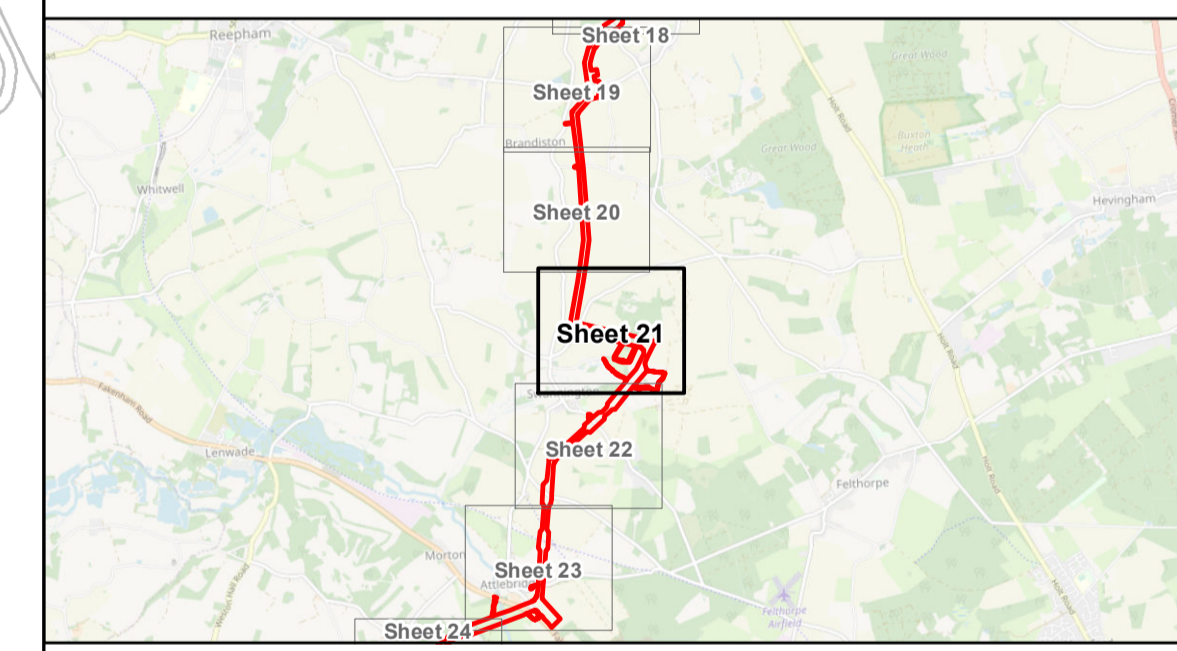
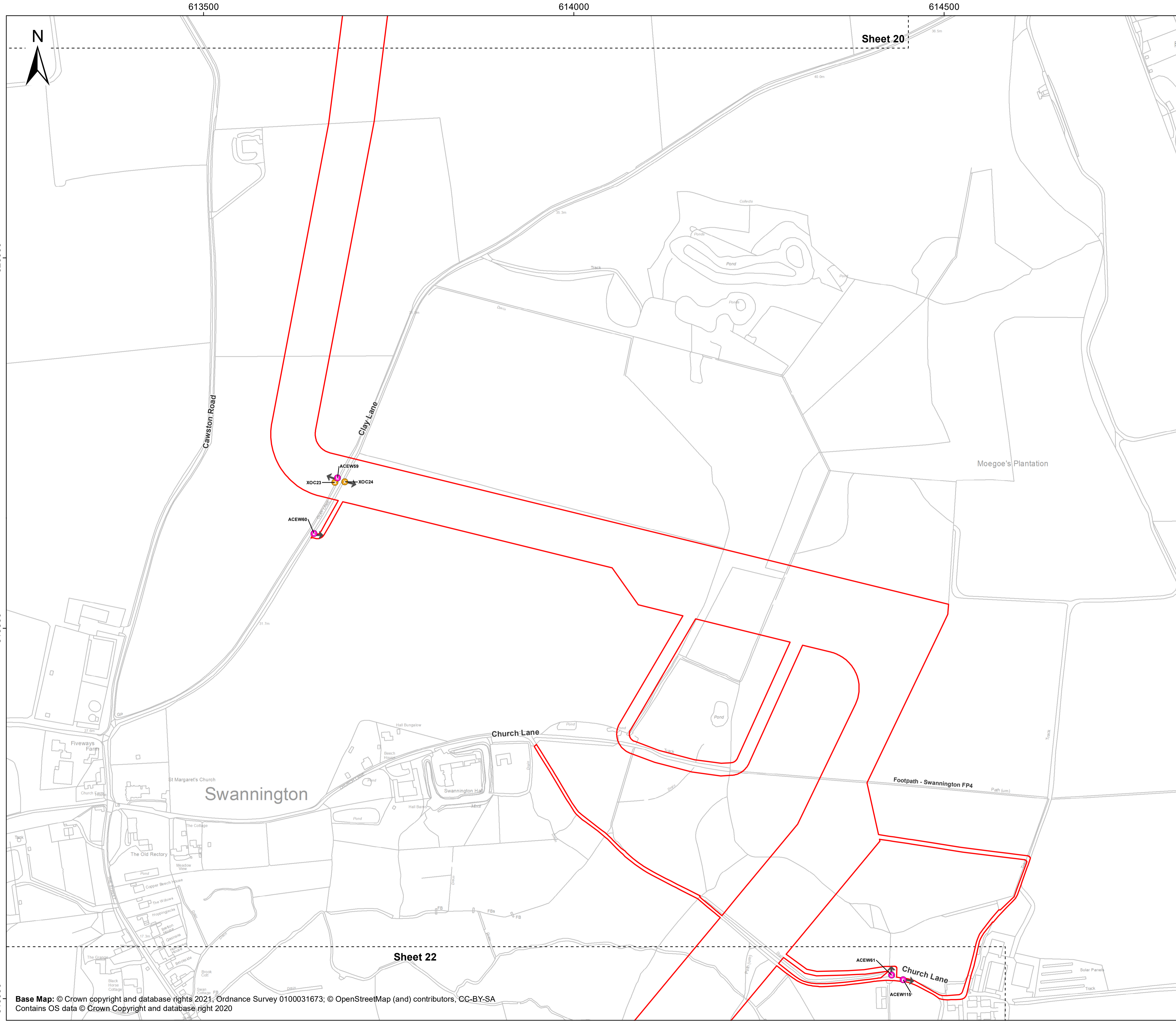
# Sheringham Shoal and Dudgeon Extension Projects

Title:  
**Access to Works Plan**  
Sheet 21 of 40

APFP Regulations Reference: 5(2)(k)  
Application Doc. no.: 2.9

**Legend:**

- Order Limits
- Sheet Boundary
- Early Works Access
- ✕ Construction Crossing



Coordinate Reference System: British National Grid  
Transformation WGS84: OSGB\_1936\_To\_WGS\_1984\_7

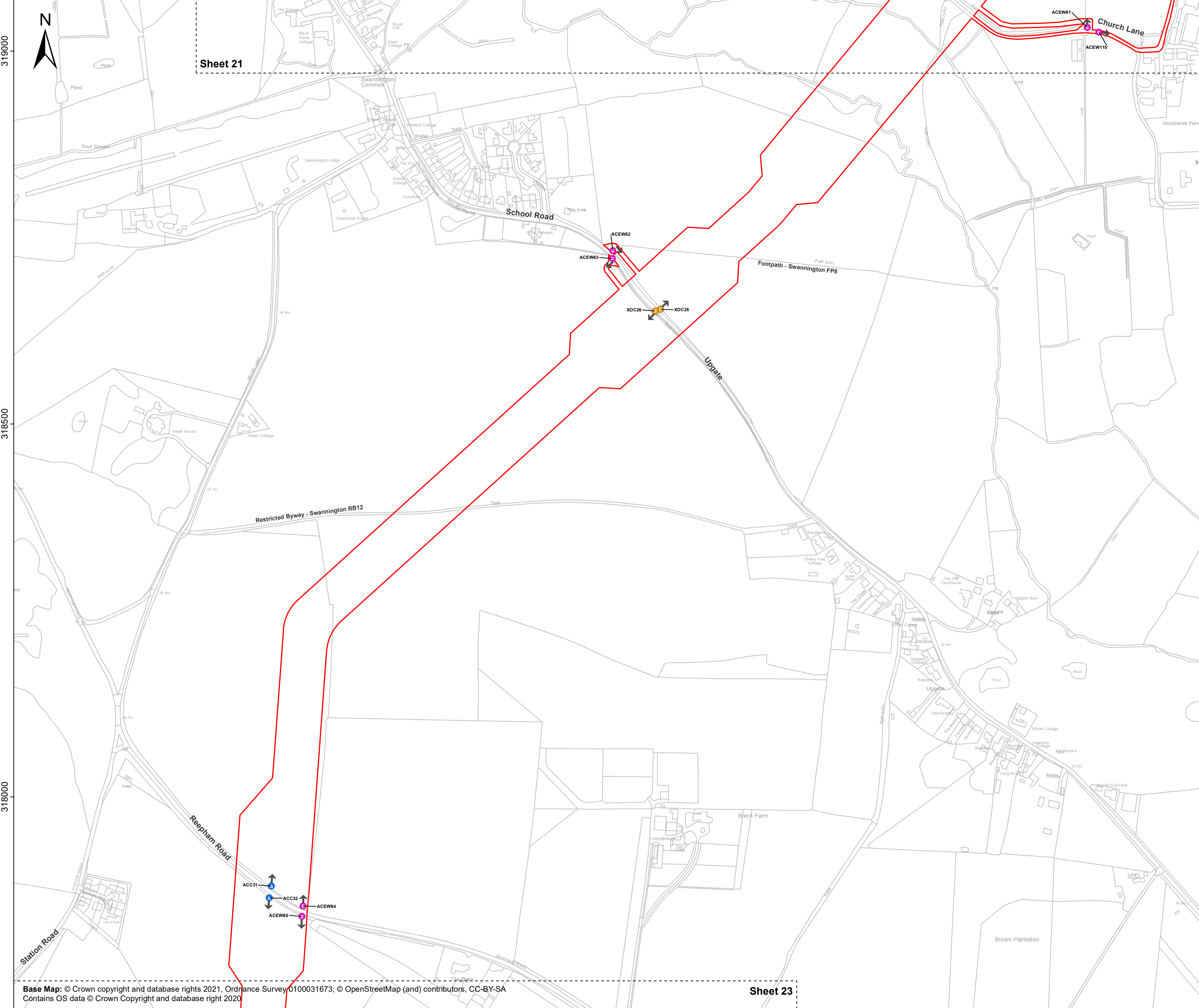
Scale: 1:2,500      Scale at size: A1

Equinor Doc. no.: C282-RH-Z-GA-00001

REV	DATE	STATUS	DRW	CHK	APR
D	03/03/2023	Fourth Issue	DE	ST	FM
C	13/10/2022	Third Issue	GC	ST	FM
B	19/08/2022	Second Issue	GC	ST	FM
A	25/03/2022	First Issue	AZ	ST	FM



613000 613500 614000 614500

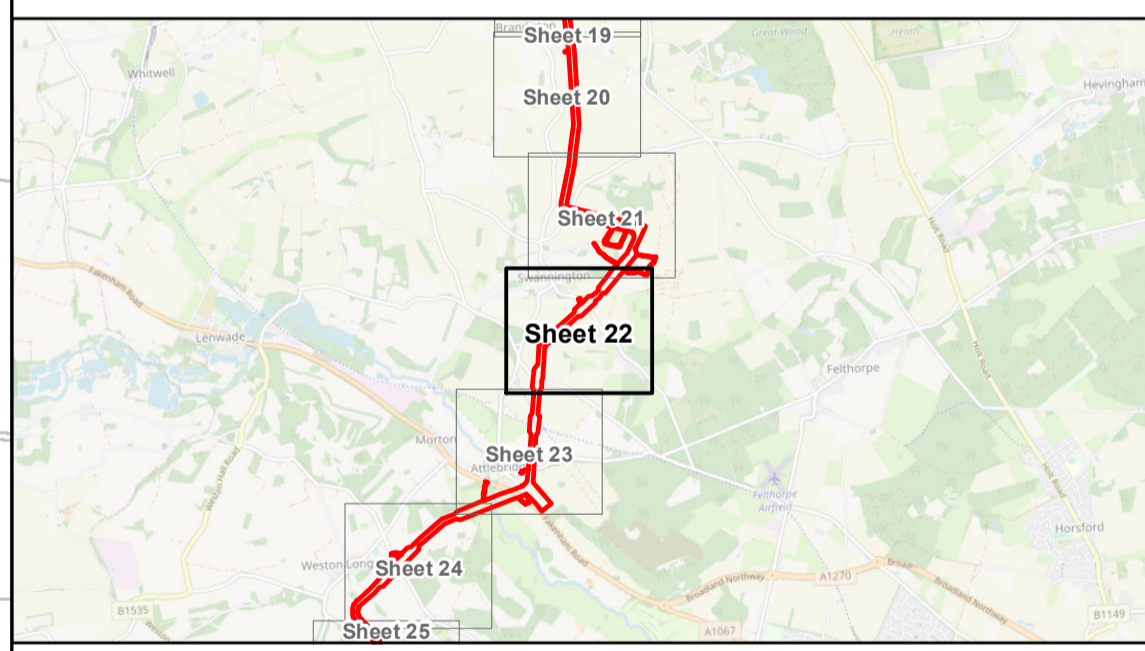


**Sheringham Shoal and Dudgeon Extension Projects**

Title:  
**Access to Works Plan**  
Sheet 22 of 40

APFP Regulations Reference: 5(2)(k)  
Application Doc. no.: 2.9

- Legend:**
- Order Limits
  - Sheet Boundary
  - + Construction Access
  - + Early Works Access
  - + Construction Crossing



Coordinate Reference System: British National Grid  
Transformation WGS84: OSGB\_1936\_To\_WGS\_1984\_7

Scale: 1:2,500      Scale at size: A1

Equinor Doc. no.: C282-RH-Z-GA-00001

REV	DATE	STATUS	DRW	CHK	APR
D	03/03/2023	Fourth Issue	DE	ST	FM
C	13/10/2022	Third Issue	GC	ST	FM
B	19/08/2022	Second Issue	GC	ST	FM
A	25/03/2022	First Issue	AZ	ST	FM





612500

613000

613500

614000



Sheet 22

# Sheringham Shoal and Dudgeon Extension Projects

Title:

## Access to Works Plan Sheet 23 of 40

APFP Regulations Reference: 5(2)(k)

Application Doc. no.: 2.9

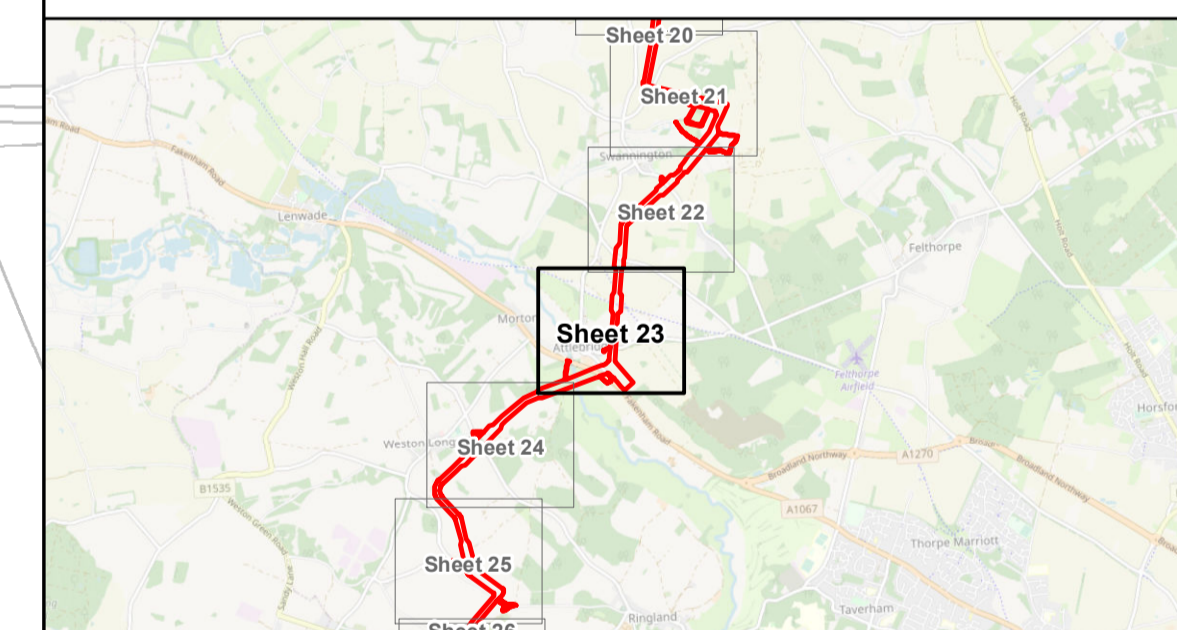
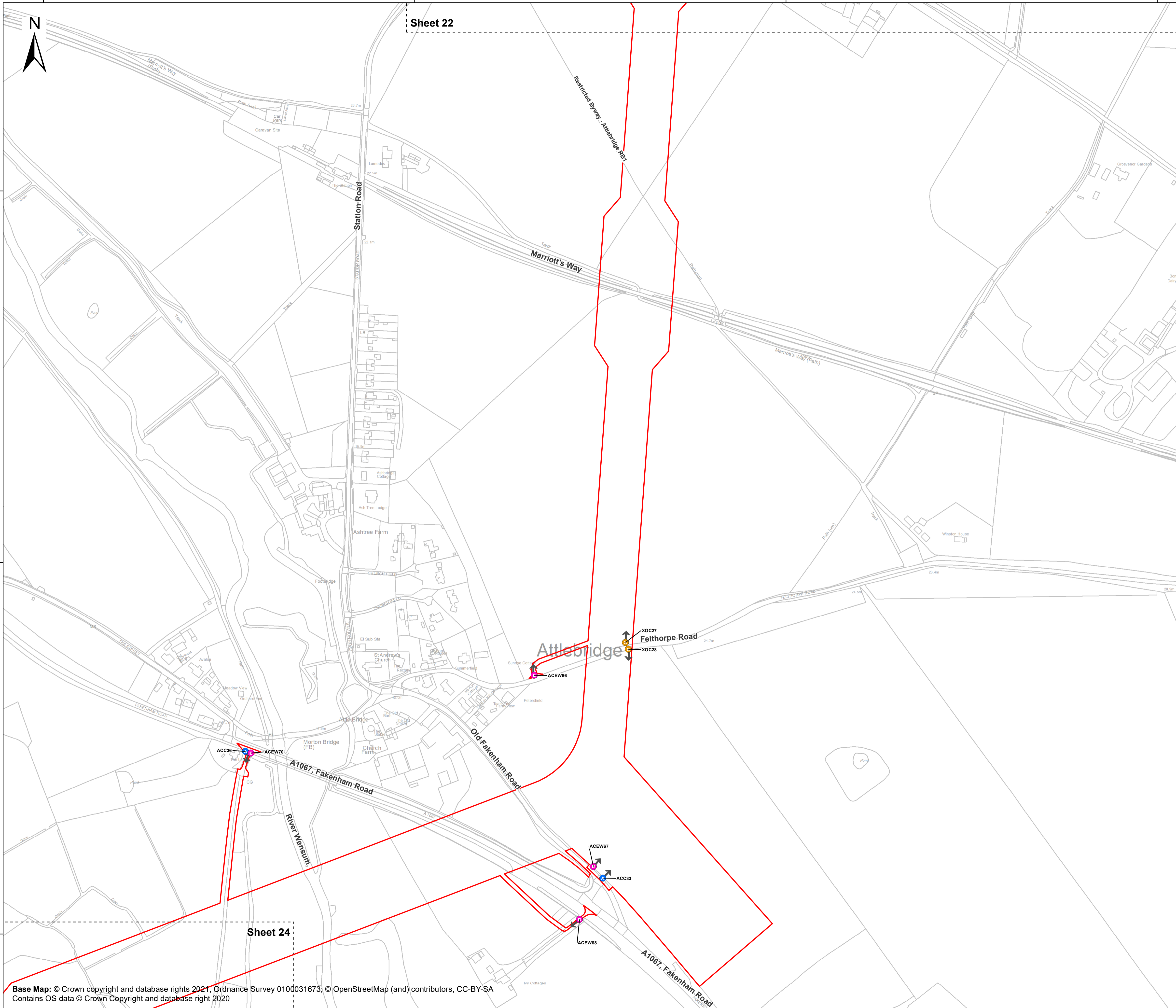
Legend:

- Order Limits
- Sheet Boundary
- + Construction Access
- + Early Works Access
- + Construction Crossing

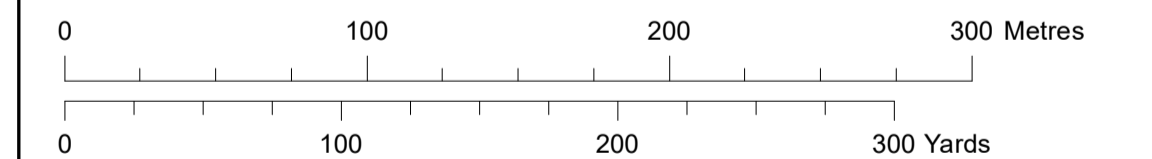
317500

317000

316500



Coordinate Reference System: British National Grid  
Transformation WGS84: OSGB\_1936\_To\_WGS\_1984\_7

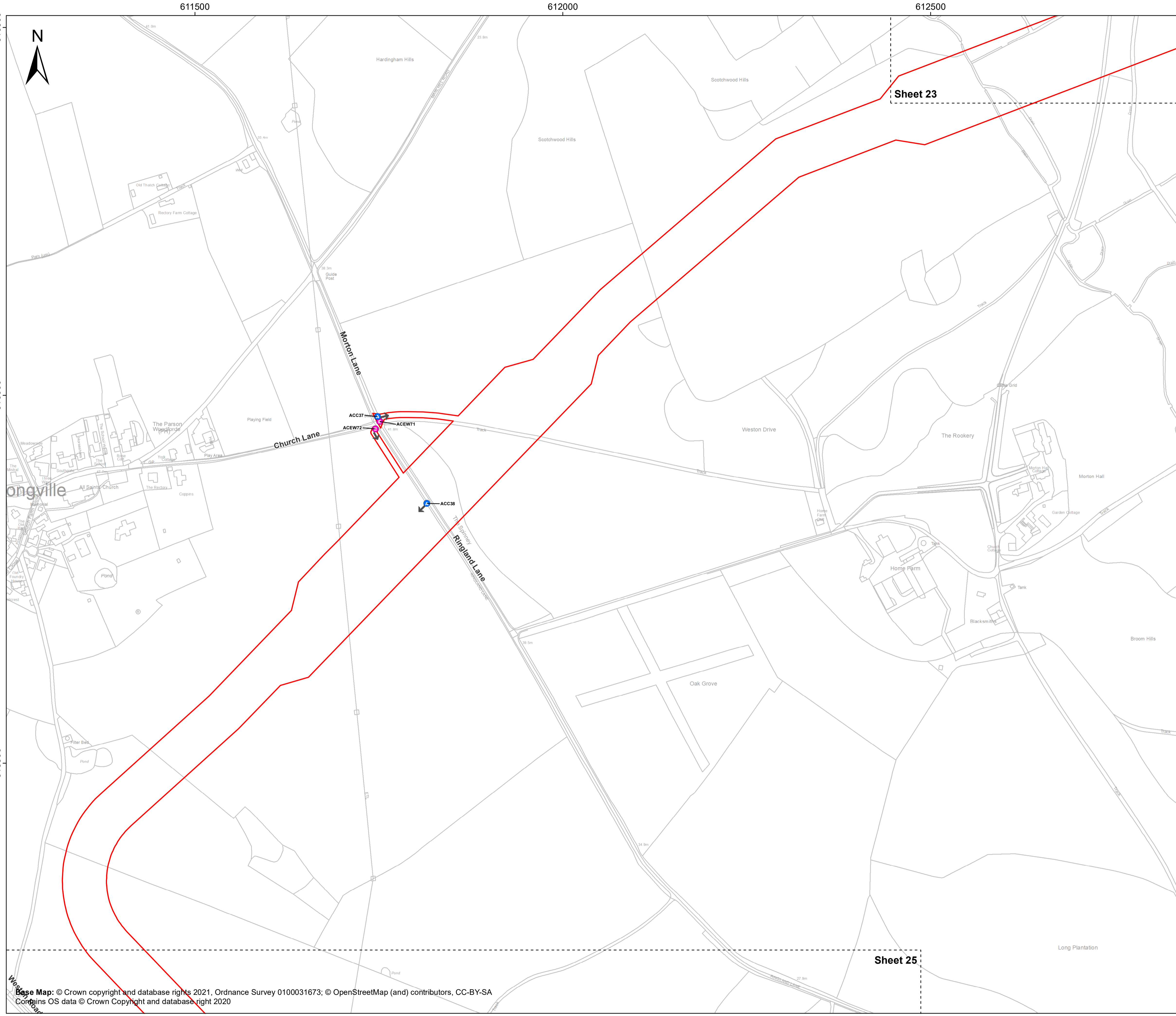


Scale: 1:2,500      Scale at size: A1

Equinor Doc. no.: C282-RH-Z-GA-00001

REV	DATE	STATUS	DRW	CHK	APR
D	03/03/2023	Fourth Issue	DE	ST	FM
C	13/10/2022	Third Issue	GC	ST	FM
B	19/08/2022	Second Issue	GC	ST	FM
A	25/03/2022	First Issue	AZ	ST	FM





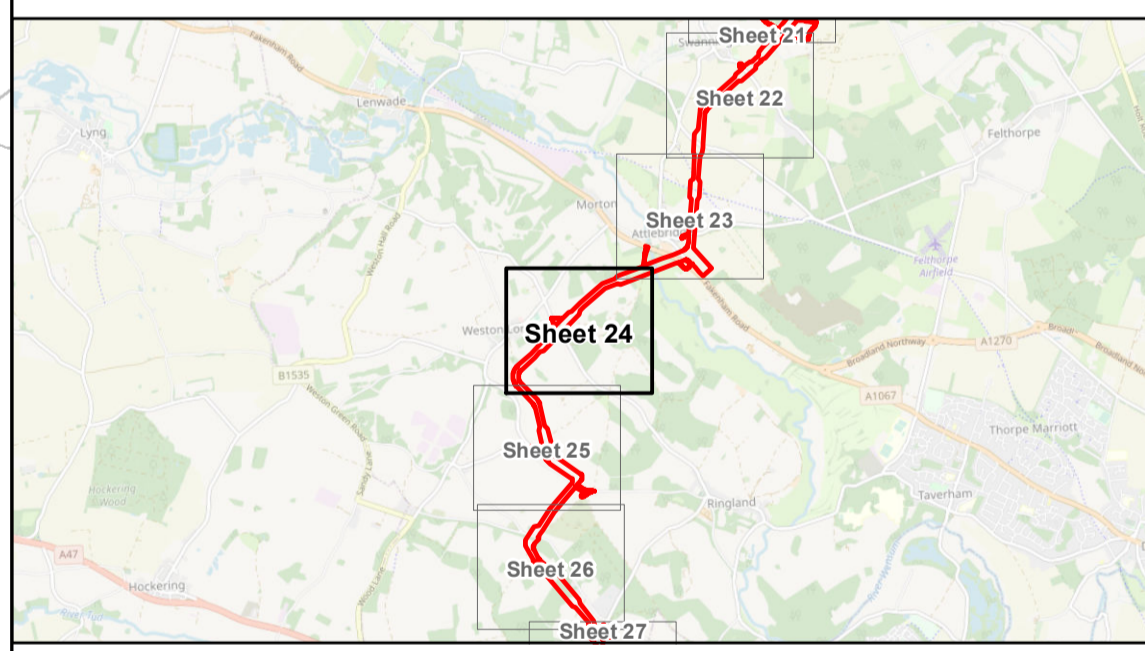
# Sheringham Shoal and Dudgeon Extension Projects

Title:  
**Access to Works Plan**  
Sheet 24 of 40

APFP Regulations Reference: 5(2)(k)  
Application Doc. no.: 2.9

**Legend:**

- Order Limits
- Sheet Boundary
- ➔ Construction Access
- Early Works Access



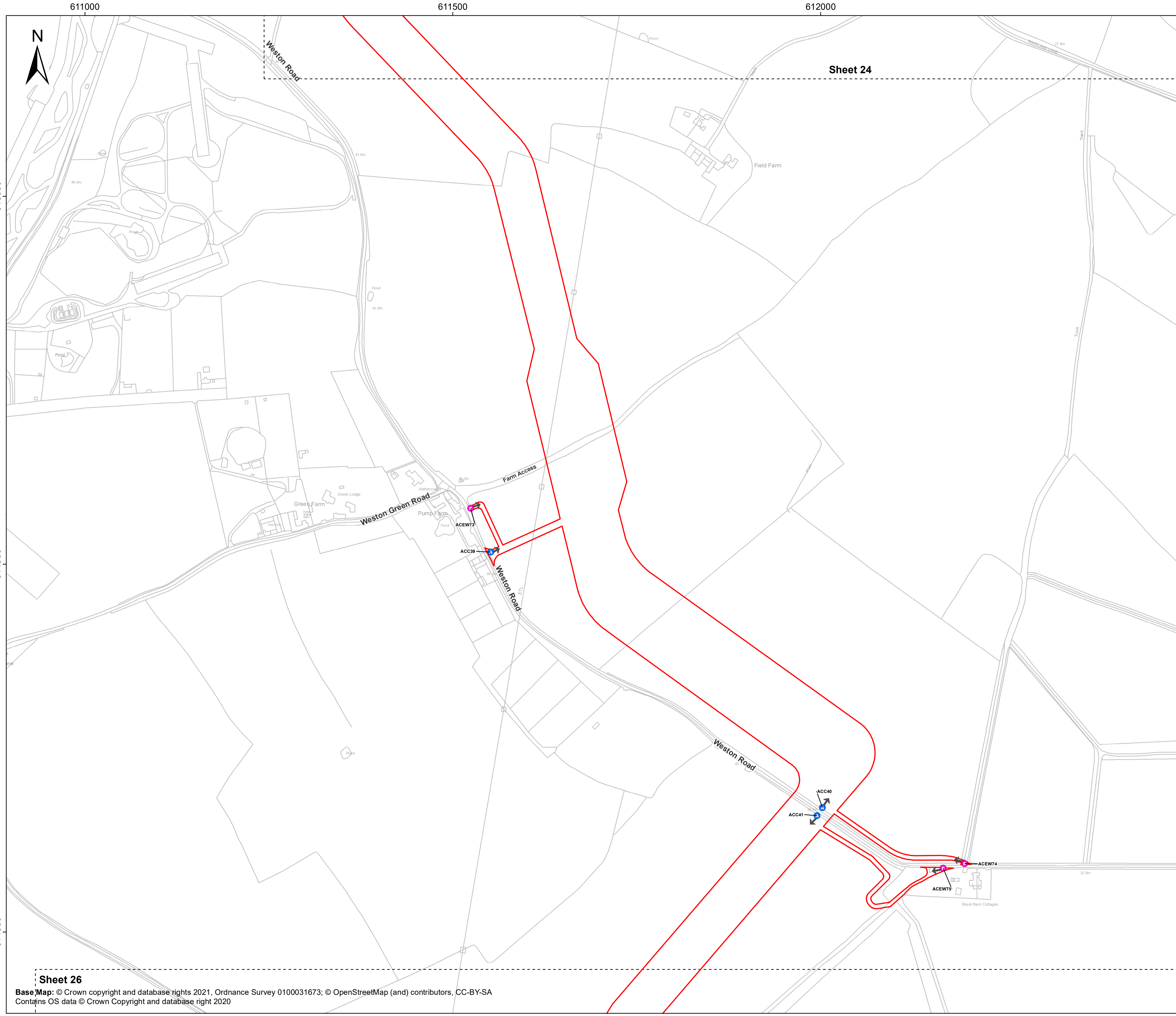
Coordinate Reference System: British National Grid  
Transformation WGS84: OSGB\_1936\_To\_WGS\_1984\_7

Scale: 1:2,500      Scale at size: A1

Equinor Doc. no.: C282-RH-Z-GA-00001

REV	DATE	STATUS	DRW	CHK	APR
D	03/03/2023	Fourth Issue	DE	ST	FM
C	13/10/2022	Third Issue	GC	ST	FM
B	19/08/2022	Second Issue	GC	ST	FM
A	25/03/2022	First Issue	AZ	ST	FM





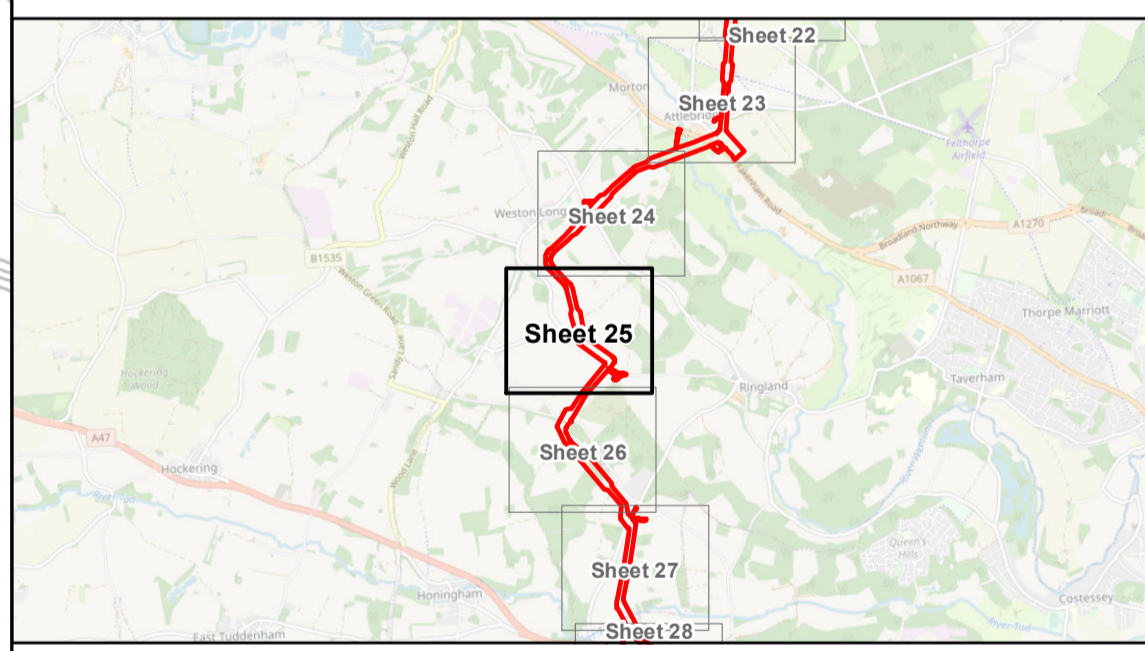
# Sheringham Shoal and Dudgeon Extension Projects

Title:  
Access to Works Plan  
Sheet 25 of 40

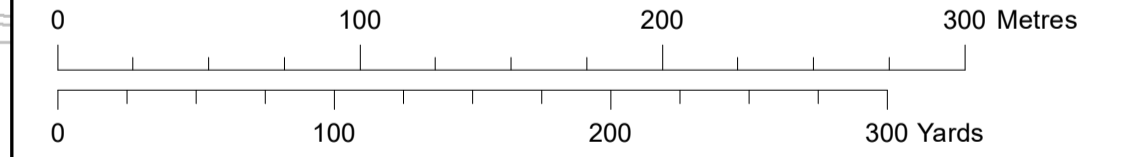
APFP Regulations Reference: 5(2)(k)  
Application Doc. no.: 2.9

**Legend:**

- Order Limits
- Sheet Boundary
- Construction Access
- Early Works Access



Coordinate Reference System: British National Grid  
Transformation WGS84: OSGB\_1936\_To\_WGS\_1984\_7



Scale: 1:2,500      Scale at size: A1

Equinor Doc. no.: C282-RH-Z-GA-00001

D	03/03/2023	Fourth Issue	DE	ST	FM
C	13/10/2022	Third Issue	GC	ST	FM
B	19/08/2022	Second Issue	GC	ST	FM
A	25/03/2022	First Issue	AZ	ST	FM
REV	DATE	STATUS	DRW	CHK	APR



611000

611500

612000

612500



Sheet 25

# Sheringham Shoal and Dudgeon Extension Projects

Title:

## Access to Works Plan Sheet 26 of 40

APFP Regulations Reference: 5(2)(k)

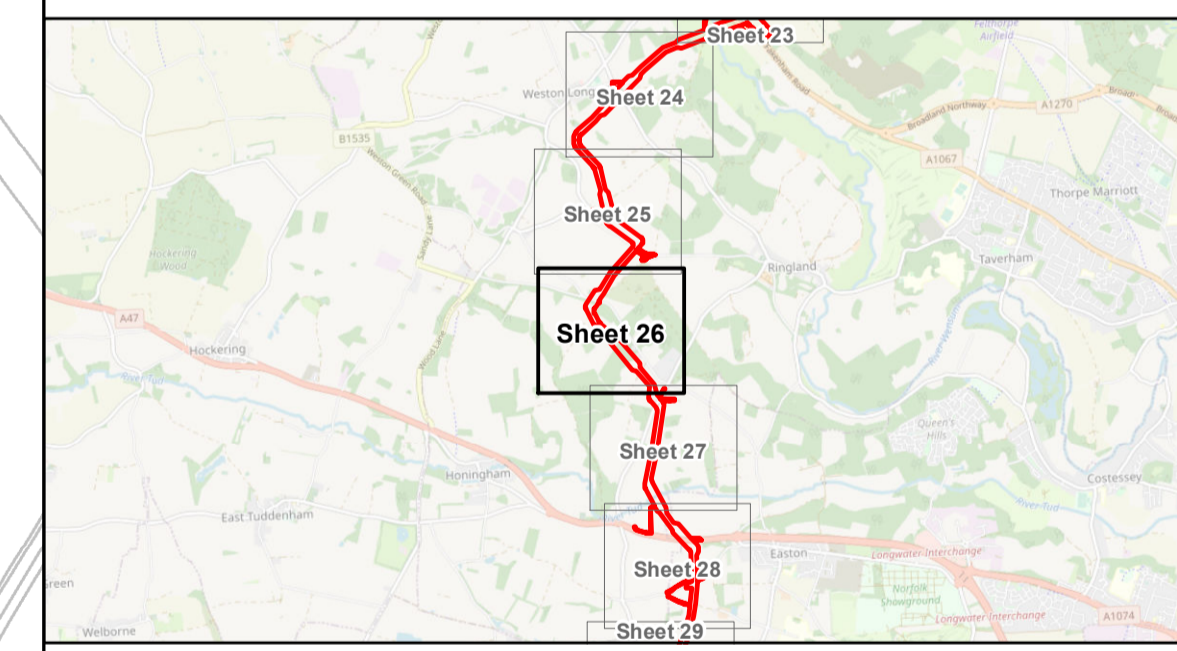
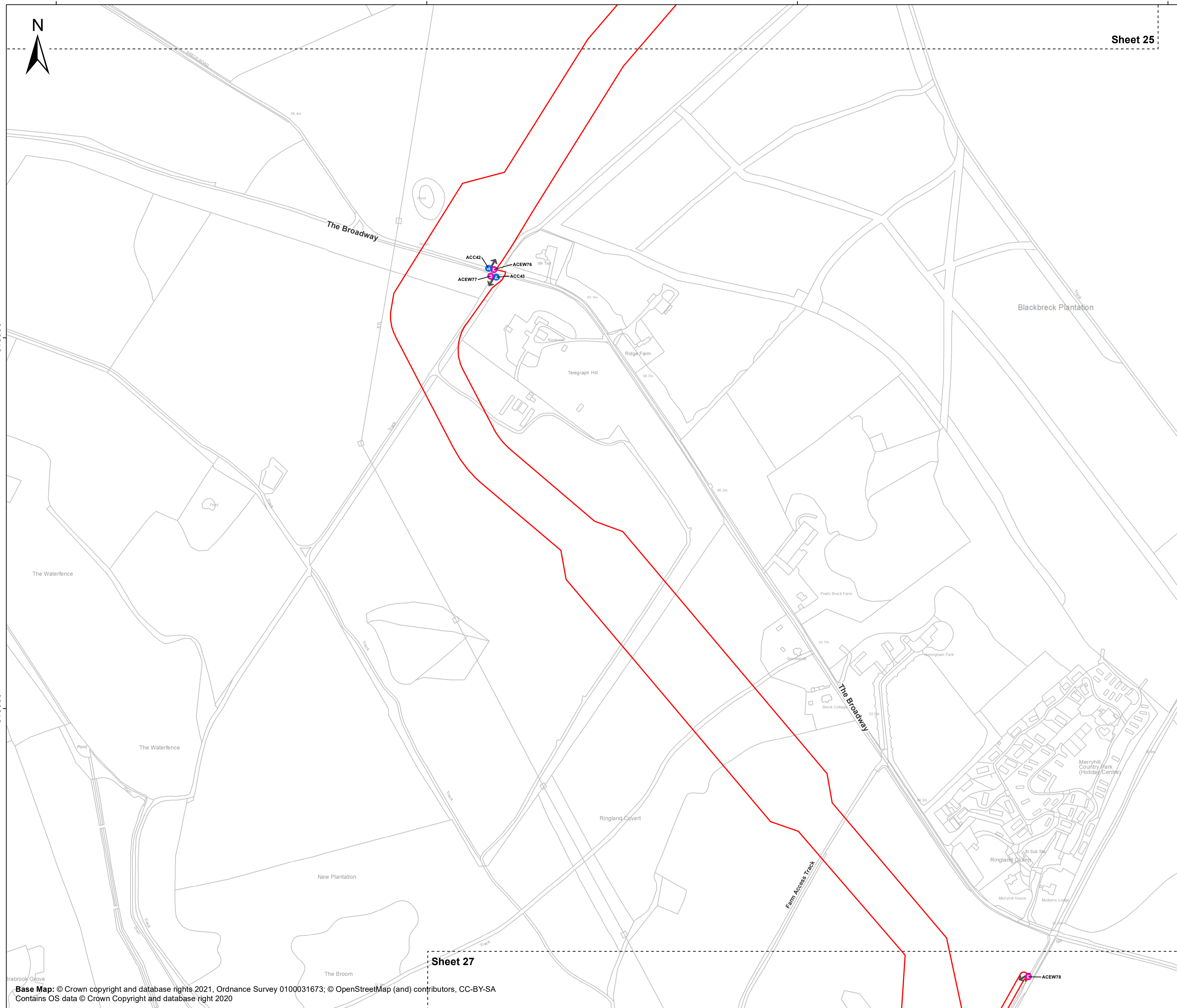
Application Doc. no.: 2.9

Legend:

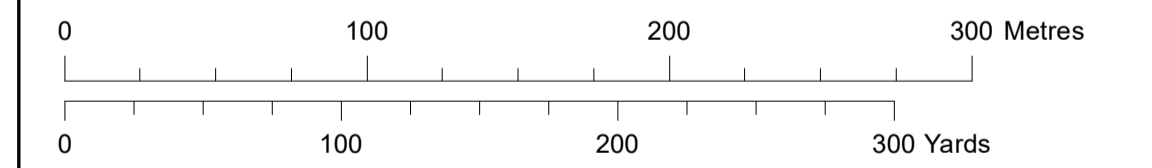
- Order Limits
- Sheet Boundary
- + Construction Access
- + Early Works Access

313500

313000



Coordinate Reference System: British National Grid  
Transformation WGS84: OSGB\_1936\_To\_WGS\_1984\_7



Scale: 1:2,500      Scale at size: A1

Equinor Doc. no.: C282-RH-Z-GA-00001

REV	DATE	STATUS	DRW	CHK	APR
D	03/03/2023	Fourth Issue	DE	ST	FM
C	13/10/2022	Third Issue	GC	ST	FM
B	19/08/2022	Second Issue	GC	ST	FM
A	25/03/2022	First Issue	AZ	ST	FM



Sheet 27

ACEW76

612000 612500 613000

312500  
312000  
311500



Sheet 26

Sheet 28

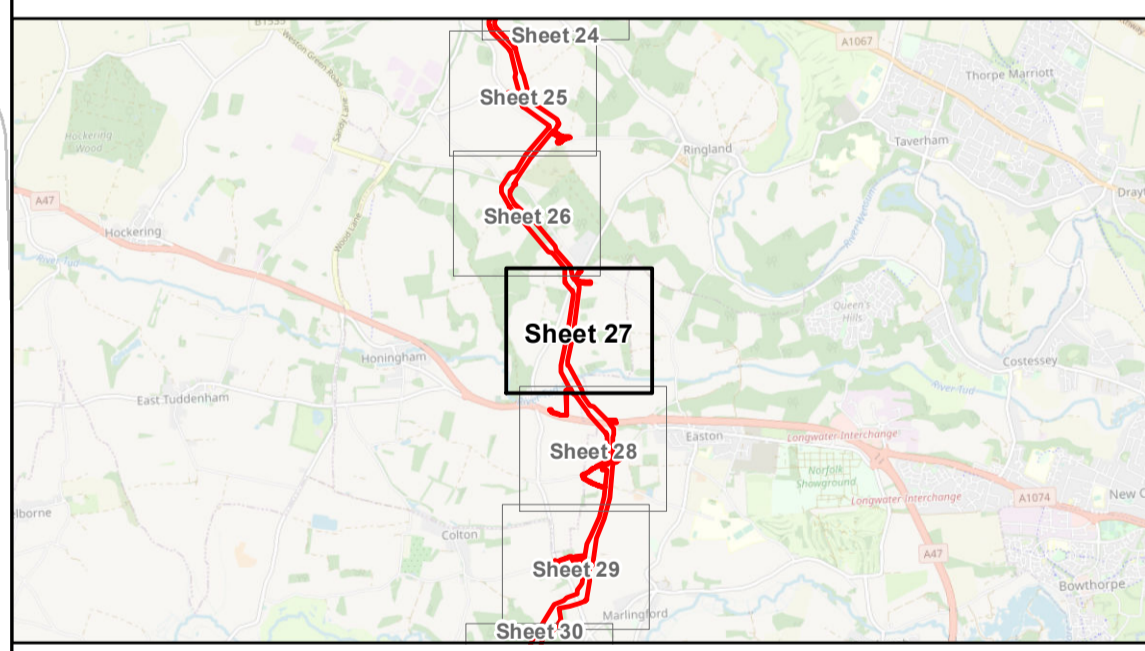
# Sheringham Shoal and Dudgeon Extension Projects

Title:  
**Access to Works Plan**  
Sheet 27 of 40

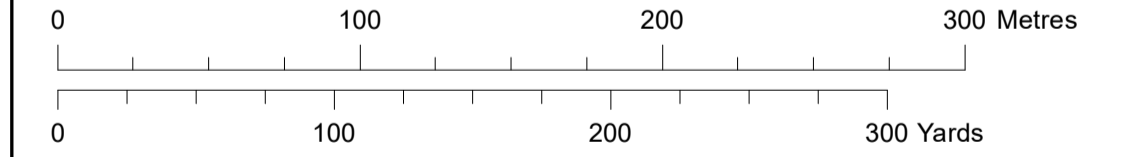
APFP Regulations Reference: 5(2)(k)  
Application Doc. no.: 2.9

**Legend:**

- Order Limits
- Sheet Boundary
- + Construction Access
- + Early Works Access



Coordinate Reference System: British National Grid  
Transformation WGS84: OSGB\_1936\_To\_WGS\_1984\_7

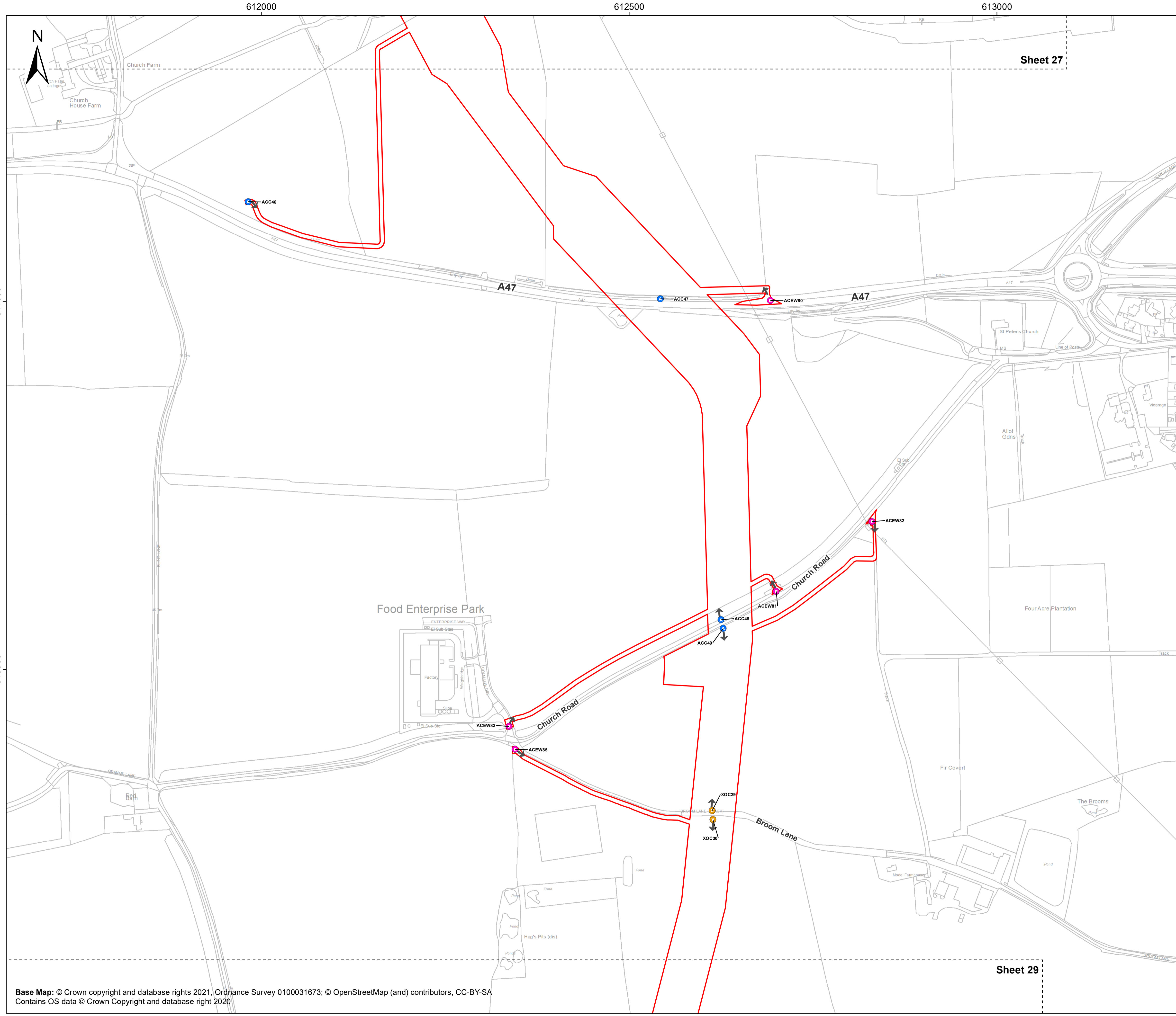


Scale: 1:2,500 Scale at size: A1

Equinor Doc. no.: C282-RH-Z-GA-00001

D	03/03/2023	Fourth Issue	DE	ST	FM
C	13/10/2022	Third Issue	GC	ST	FM
B	19/08/2022	Second Issue	GC	ST	FM
A	25/03/2022	First Issue	AZ	ST	FM
REV	DATE	STATUS	DRW	CHK	APR



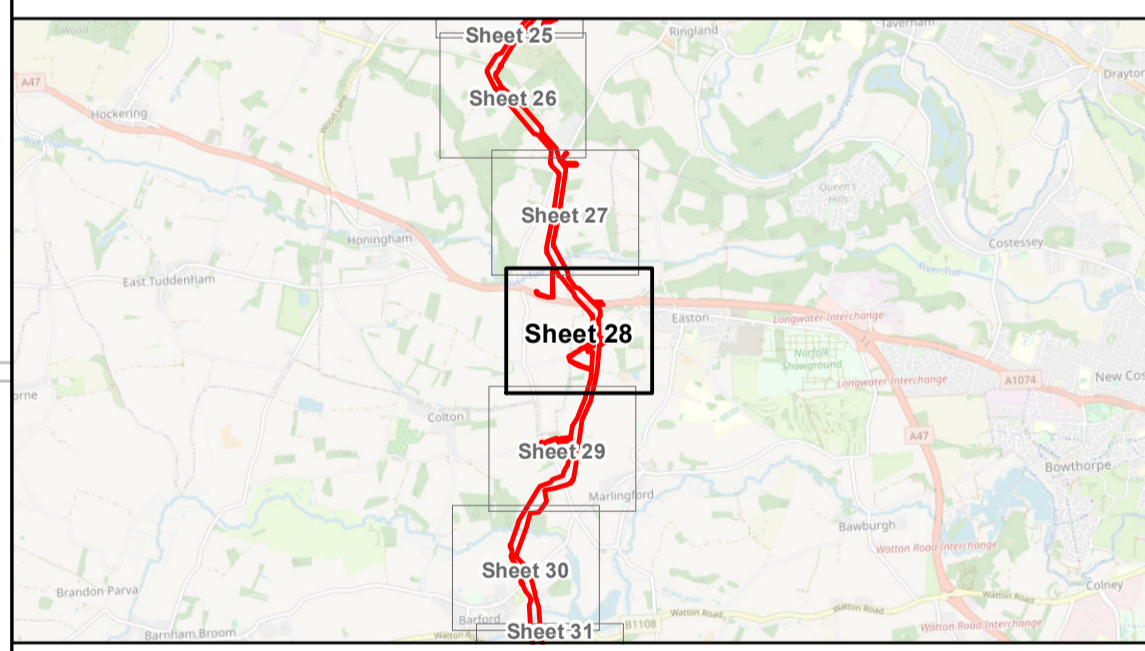


# Sheringham Shoal and Dudgeon Extension Projects

Title:  
**Access to Works Plan**  
Sheet 28 of 40

APFP Regulations Reference: 5(2)(k)  
Application Doc. no.: 2.9

- Legend:
- Order Limits
  - Sheet Boundary
  - Construction Access
  - Early Works Access
  - Construction Crossing



Coordinate Reference System: British National Grid  
Transformation WGS84: OSGB\_1936\_To\_WGS\_1984\_7

Scale: 1:2,500      Scale at size: A1

Equinor Doc. no.: C282-RH-Z-GA-00001

REV	DATE	STATUS	DRW	CHK	APR
D	03/03/2023	Fourth Issue	DE	ST	FM
C	13/10/2022	Third Issue	GC	ST	FM
B	19/08/2022	Second Issue	GC	ST	FM
A	25/03/2022	First Issue	AZ	ST	FM

Base Map: © Crown copyright and database rights 2021, Ordnance Survey 0100031673; © OpenStreetMap (and) contributors, CC-BY-SA  
Contains OS data © Crown Copyright and database right 2020



611500 612000 612500 613000

310000

309500

309000

Sheet 28

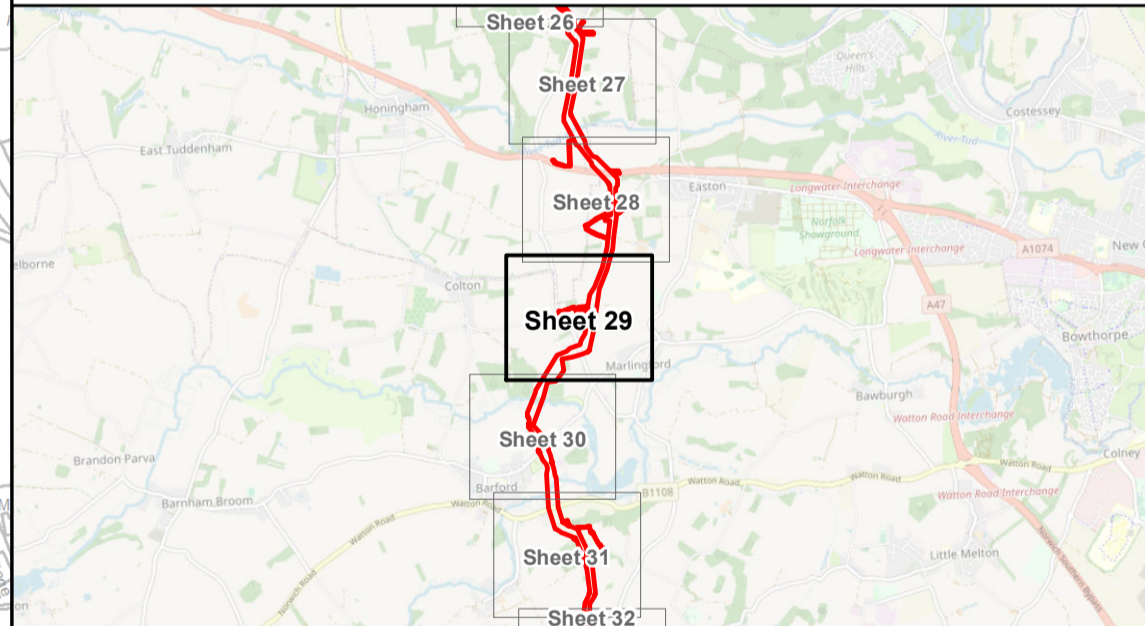
# Sheringham Shoal and Dudgeon Extension Projects

Title:  
**Access to Works Plan**  
Sheet 29 of 40

APFP Regulations Reference: 5(2)(k)  
Application Doc. no.: 2.9

**Legend:**

- Order Limits
- Sheet Boundary
- Construction Access
- Early Works Access



Coordinate Reference System: British National Grid  
Transformation WGS84: OSGB\_1936\_To\_WGS\_1984\_7

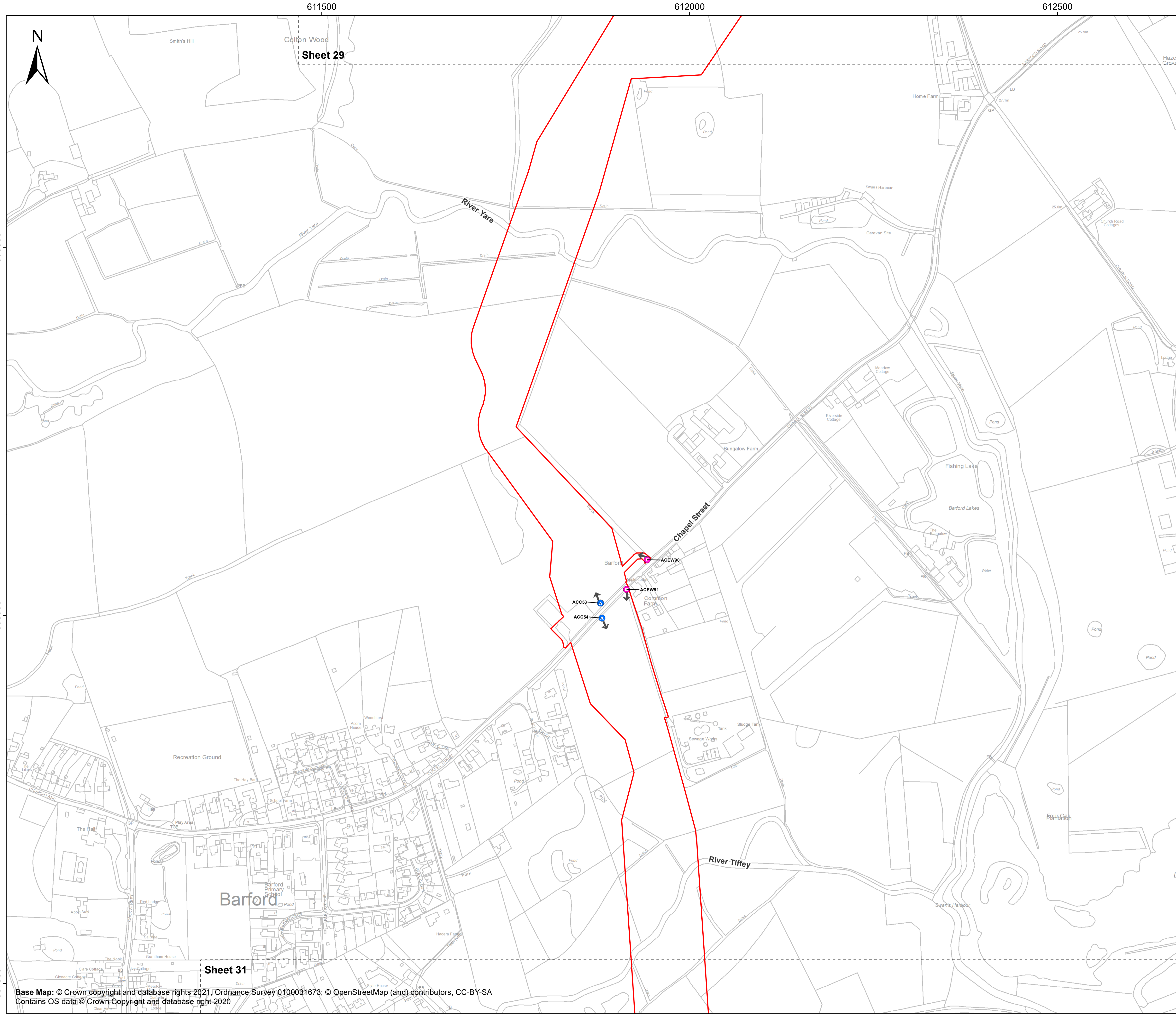
Scale: 1:2,500 Scale at size: A1

Equinor Doc. no.: C282-RH-Z-GA-00001

REV	DATE	STATUS	DRW	CHK	APR
D	03/03/2023	Fourth Issue	DE	ST	FM
C	13/10/2022	Third Issue	GC	ST	FM
B	19/08/2022	Second Issue	GC	ST	FM
A	25/03/2022	First Issue	AZ	ST	FM



Sheet 30



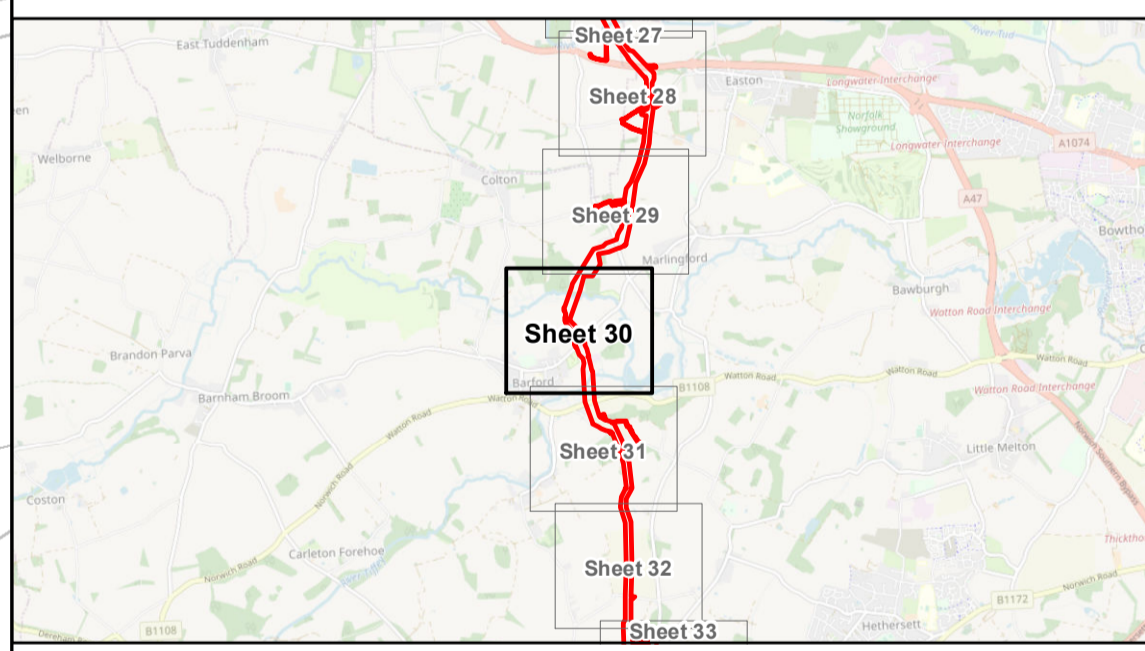
# Sheringham Shoal and Dudgeon Extension Projects

Title:  
**Access to Works Plan**  
Sheet 30 of 40

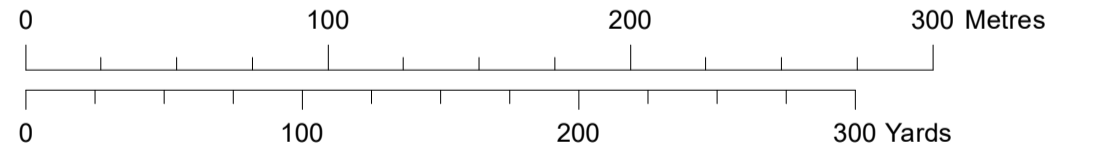
APFP Regulations Reference: 5(2)(k)  
Application Doc. no.: 2.9

**Legend:**

- Order Limits
- Sheet Boundary
- ➔ Construction Access
- Early Works Access



Coordinate Reference System: British National Grid  
Transformation WGS84: OSGB\_1936\_To\_WGS\_1984\_7



Scale: 1:2,500      Scale at size: A1

Equinor Doc. no.: C282-RH-Z-GA-00001

D	03/03/2023	Fourth Issue	DE	ST	FM
C	13/10/2022	Third Issue	GC	ST	FM
B	19/08/2022	Second Issue	GC	ST	FM
A	25/03/2022	First Issue	AZ	ST	FM
REV	DATE	STATUS	DRW	CHK	APR





# Sheringham Shoal and Dudgeon Extension Projects

Title:

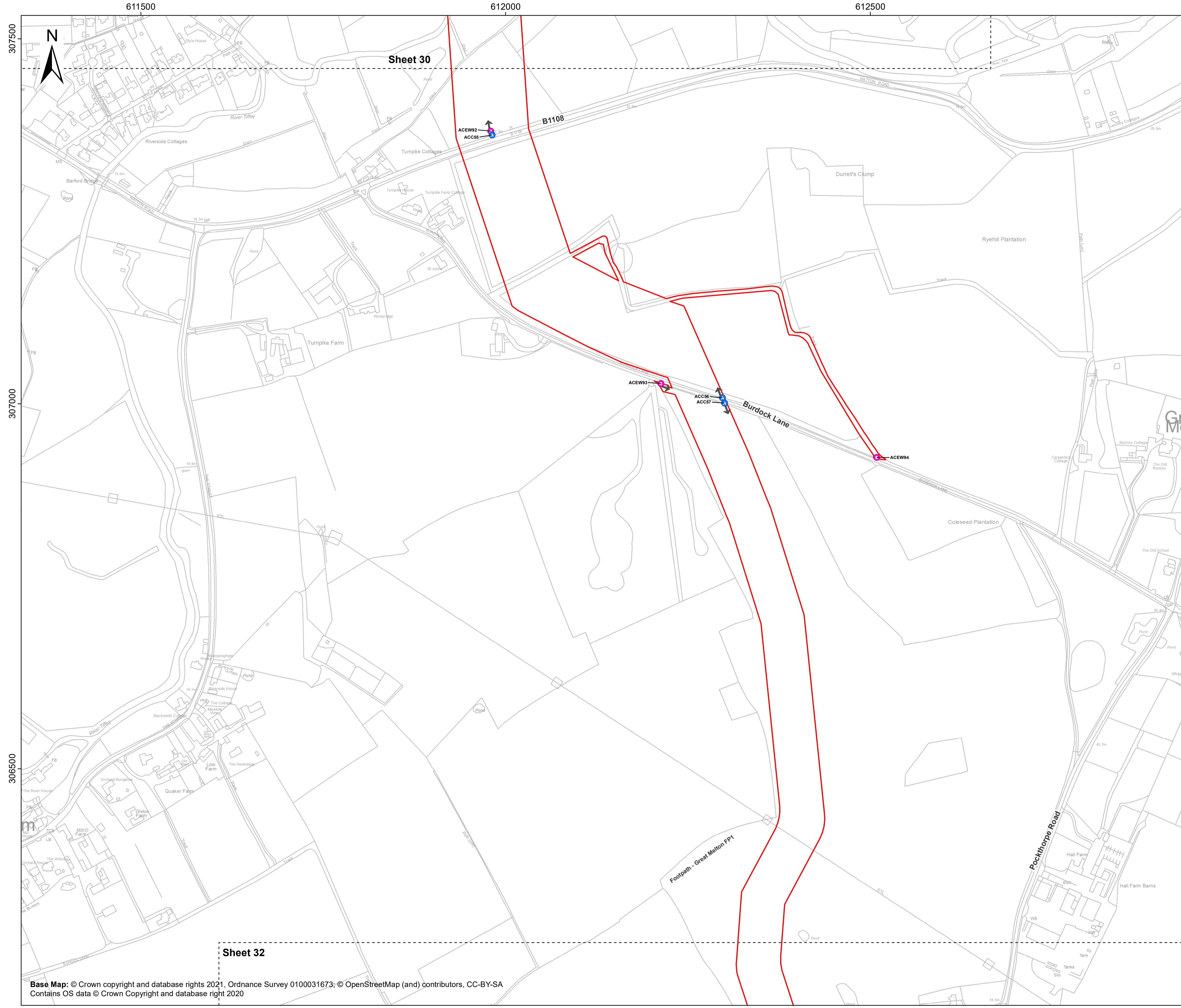
Access to Works Plan  
Sheet 31 of 40

APFP Regulations Reference: 5(2)(k)

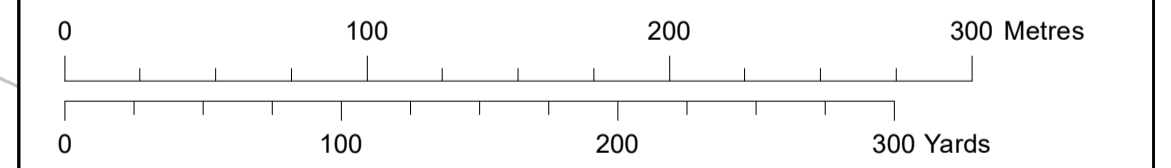
Application Doc. no.: 2.9

Legend:

- Order Limits
- Sheet Boundary
- Construction Access
- Early Works Access



Coordinate Reference System: British National Grid  
Transformation WGS84: OSGB\_1936\_To\_WGS\_1984\_7



Scale: 1:2,500      Scale at size: A1

Equinor Doc. no.: C282-RH-Z-GA-00001

REV	DATE	STATUS	DRW	CHK	APR
D	03/03/2023	Fourth Issue	DE	ST	FM
C	13/10/2022	Third Issue	GC	ST	FM
B	19/08/2022	Second Issue	GC	ST	FM
A	25/03/2022	First Issue	AZ	ST	FM



612000

612500

613000



Sheet 31

# Sheringham Shoal and Dudgeon Extension Projects

Title:

## Access to Works Plan Sheet 32 of 40

APFP Regulations Reference: 5(2)(k)

Application Doc. no.: 2.9

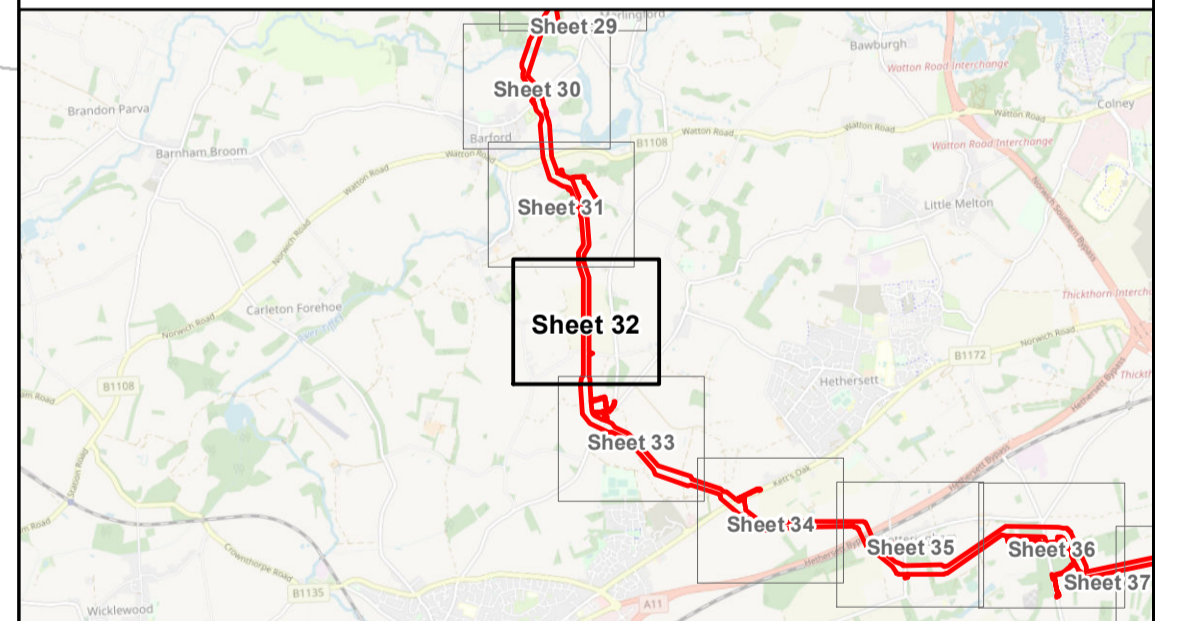
Legend:

- Order Limits
- Sheet Boundary
- Early Works Access
- ✕ Construction Crossing

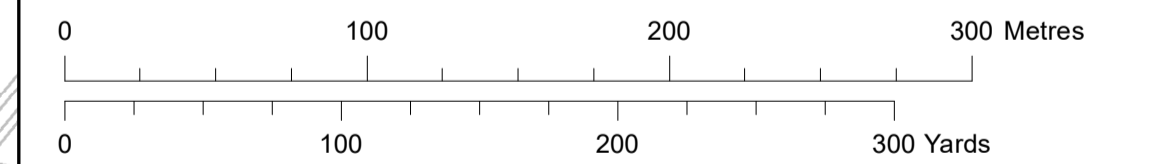
306000

305500

305000



Coordinate Reference System: British National Grid  
Transformation WGS84: OSGB\_1936\_To\_WGS\_1984\_7



Scale: 1:2,500      Scale at size: A1

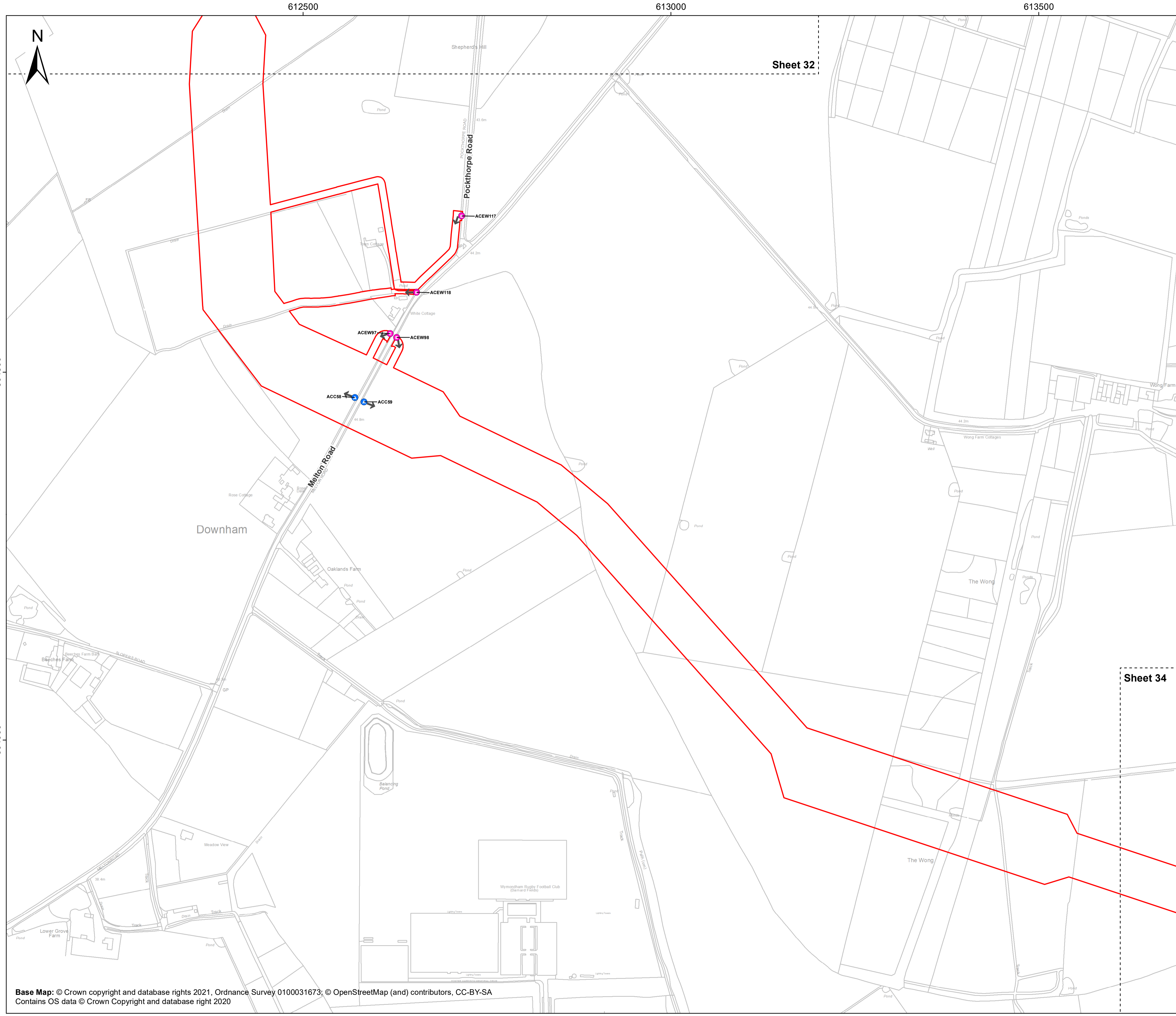
Equinor Doc. no.: C282-RH-Z-GA-00001

REV	DATE	STATUS	DRW	CHK	APR
D	03/03/2023	Fourth Issue	DE	ST	FM
C	13/10/2022	Third Issue	GC	ST	FM
B	19/08/2022	Second Issue	GC	ST	FM
A	25/03/2022	First Issue	AZ	ST	FM

Base Map: © Crown copyright and database rights 2021, Ordnance Survey 0100031673; © OpenStreetMap (and) contributors, CC-BY-SA  
Contains OS data © Crown Copyright and database right 2020

Sheet 33





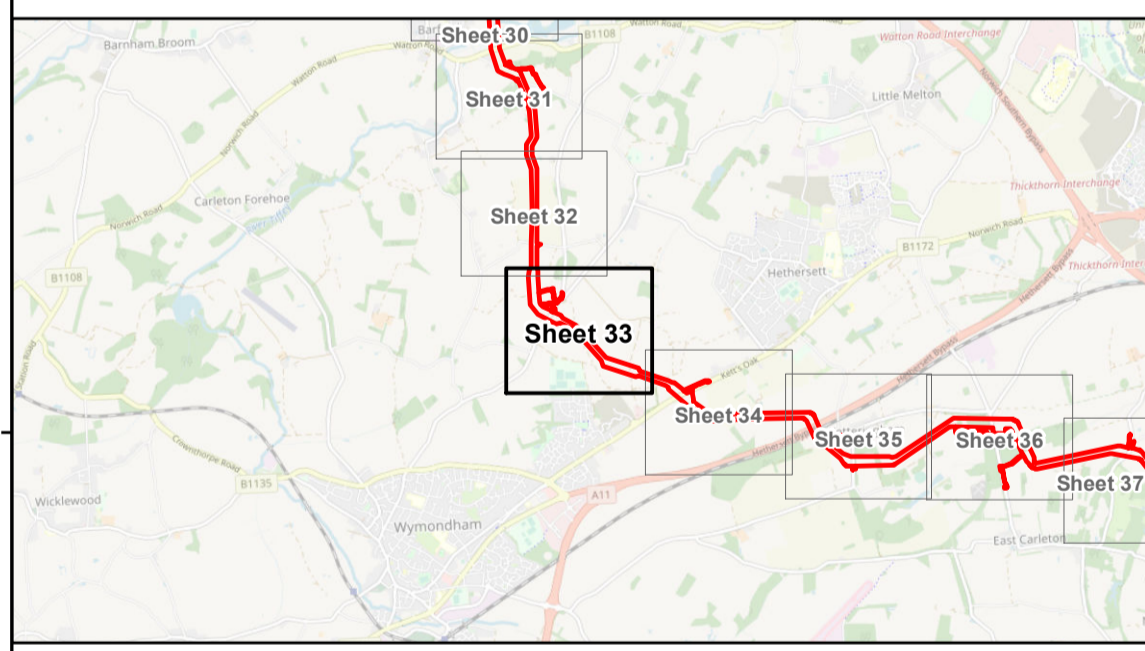
# Sheringham Shoal and Dudgeon Extension Projects

Title:  
Access to Works Plan  
Sheet 33 of 40

APFP Regulations Reference: 5(2)(k)  
Application Doc. no.: 2.9

**Legend:**

- Order Limits
- Sheet Boundary
- Construction Access
- Early Works Access



Coordinate Reference System: British National Grid  
Transformation WGS84: OSGB\_1936\_To\_WGS\_1984\_7

0 100 200 300 Metres  
0 100 200 300 Yards

Scale: 1:2,500      Scale at size: A1

Equinor Doc. no.: C282-RH-Z-GA-00001

D	03/03/2023	Fourth Issue	DE	ST	FM
C	13/10/2022	Third Issue	GC	ST	FM
B	19/08/2022	Second Issue	GC	ST	FM
A	25/03/2022	First Issue	AZ	ST	FM
REV	DATE	STATUS	DRW	CHK	APR



614000

614500

615000

# Sheringham Shoal and Dudgeon Extension Projects

Title:

## Access to Works Plan Sheet 34 of 40

APFP Regulations Reference: 5(2)(k)

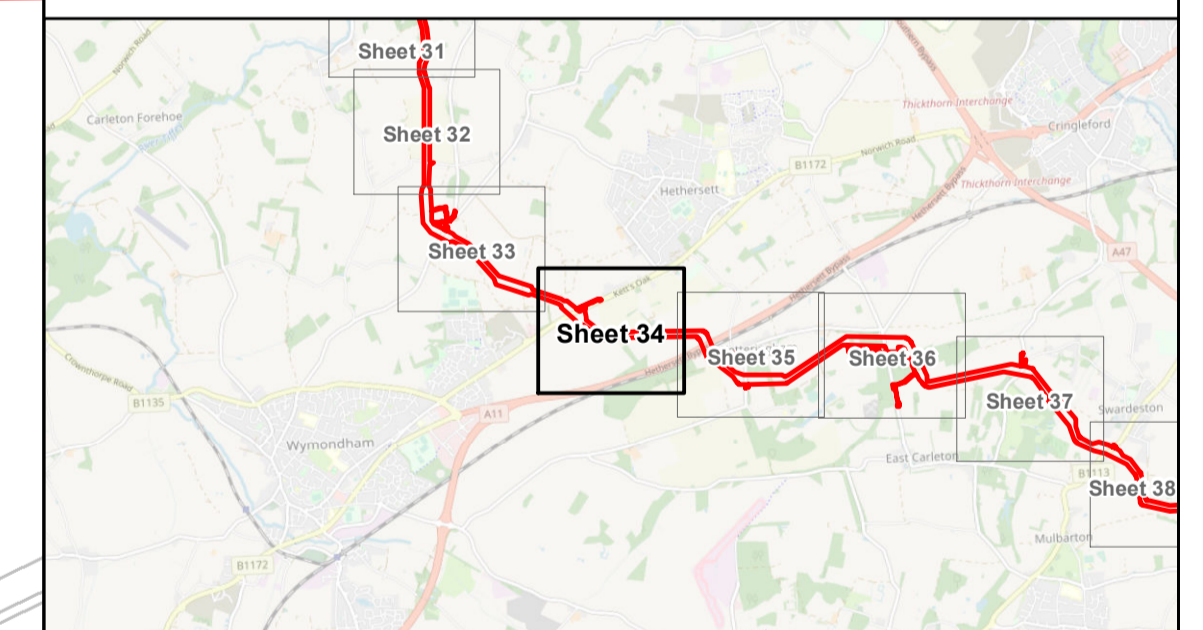
Application Doc. no.: 2.9

Legend:

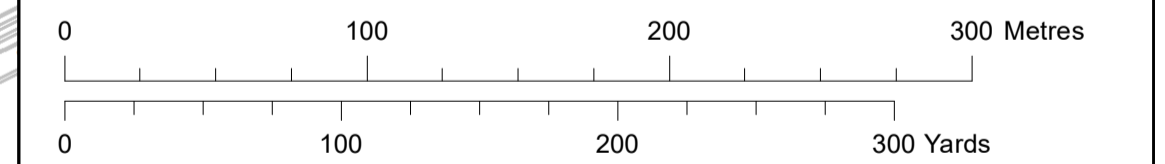
- Order Limits
- Sheet Boundary
- + Construction Access
- + Early Works Access

Sheet 35

Sheet 33



Coordinate Reference System: British National Grid  
Transformation WGS84: OSGB\_1936\_To\_WGS\_1984\_7

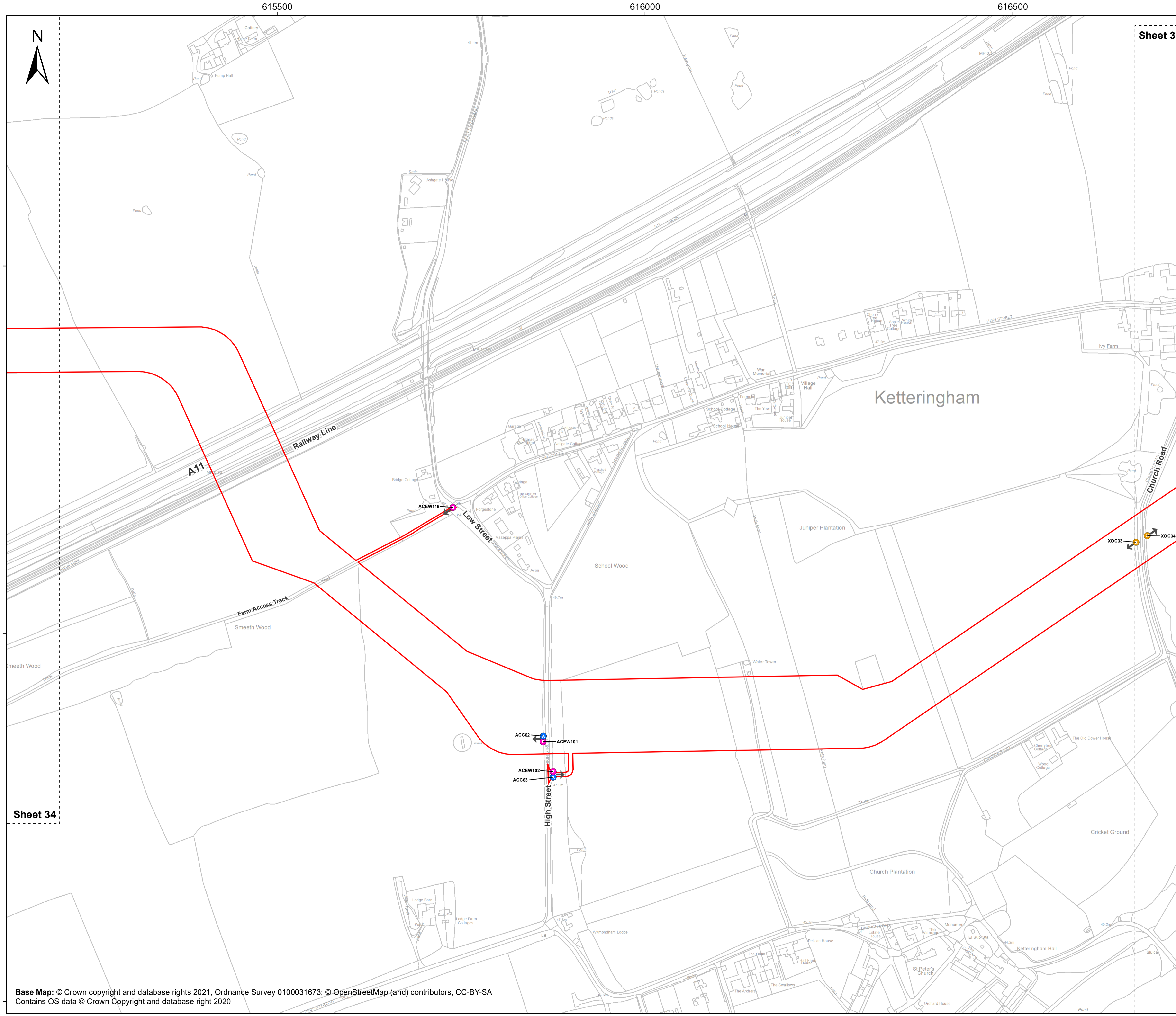


Scale: 1:2,500      Scale at size: A1

Equinor Doc. no.: C282-RH-Z-GA-00001

D	03/03/2023	Fourth Issue	DE	ST	FM
C	13/10/2022	Third Issue	GC	ST	FM
B	19/08/2022	Second Issue	GC	ST	FM
A	25/03/2022	First Issue	AZ	ST	FM
REV	DATE	STATUS	DRW	CHK	APR



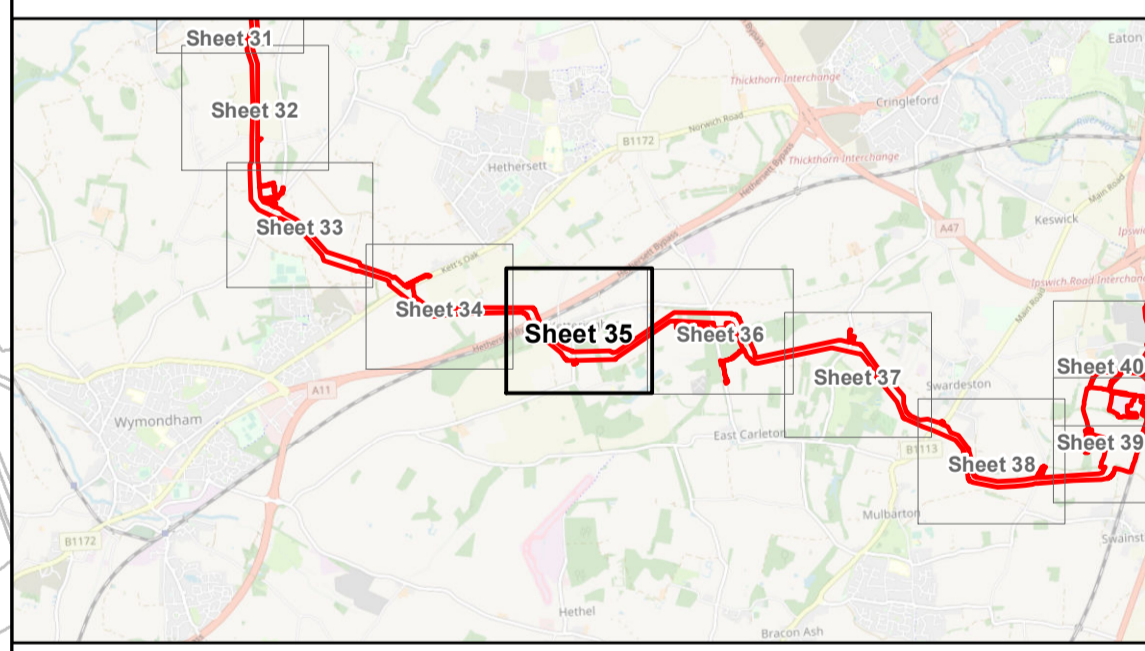


# Sheringham Shoal and Dudgeon Extension Projects

Title:  
**Access to Works Plan**  
Sheet 35 of 40

APFP Regulations Reference: 5(2)(k)  
Application Doc. no.: 2.9

- Legend:**
- Order Limits
  - Sheet Boundary
  - ➡ Construction Access
  - Early Works Access
  - ✕ Construction Crossing



Coordinate Reference System: British National Grid  
Transformation WGS84: OSGB\_1936\_To\_WGS\_1984\_7

Scale: 1:2,500      Scale at size: A1

Equinor Doc. no.: C282-RH-Z-GA-00001

REV	DATE	STATUS	DRW	CHK	APR
D	03/03/2023	Fourth Issue	DE	ST	FM
C	13/10/2022	Third Issue	GC	ST	FM
B	19/08/2022	Second Issue	GC	ST	FM
A	25/03/2022	First Issue	AZ	ST	FM



617000

617500

618000



# Sheringham Shoal and Dudgeon Extension Projects

Title:

## Access to Works Plan Sheet 36 of 40

APFP Regulations Reference: 5(2)(k)

Application Doc. no.: 2.9

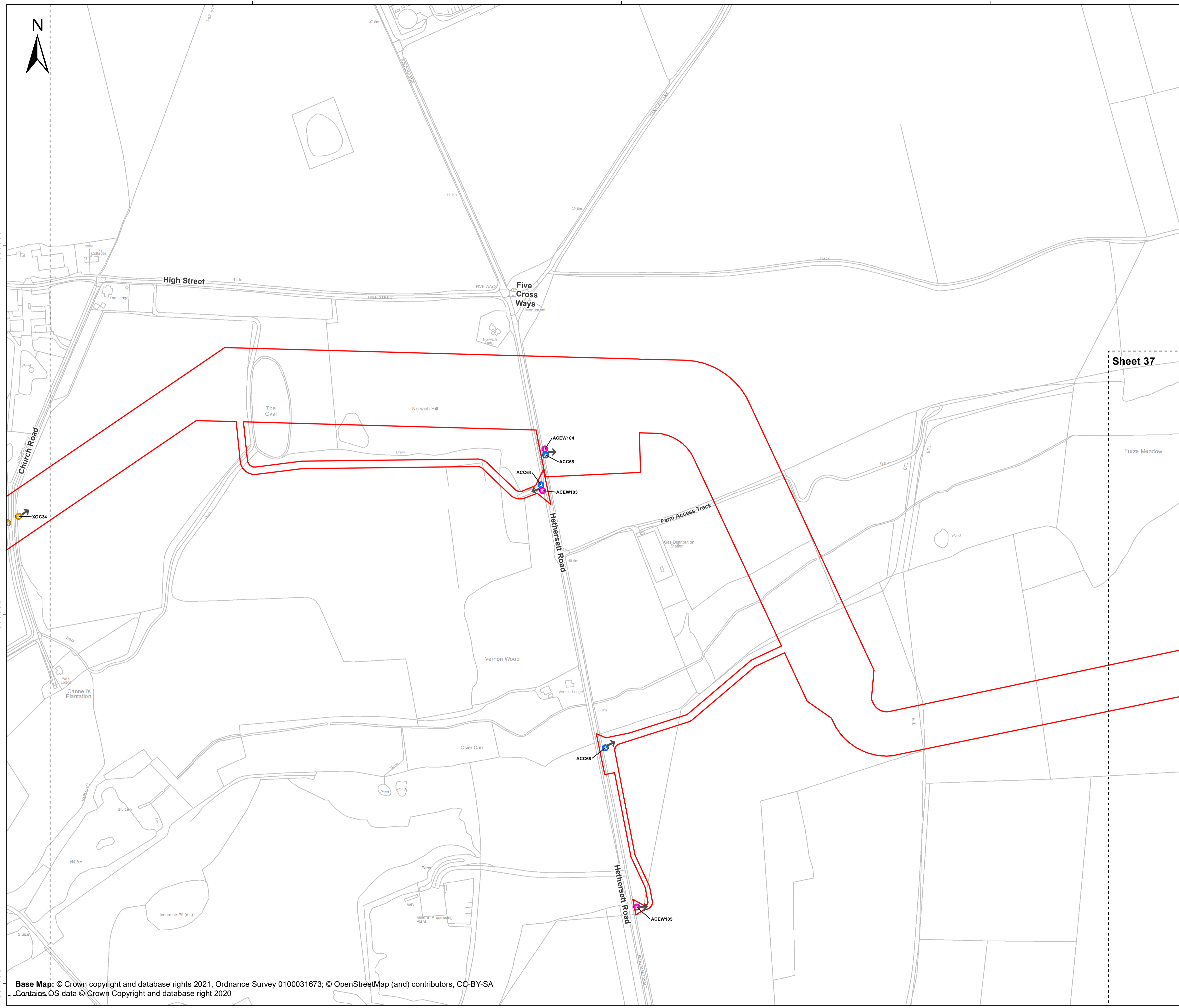
Legend:

- Order Limits
- Sheet Boundary
- + Construction Access
- + Early Works Access
- + Construction Crossing

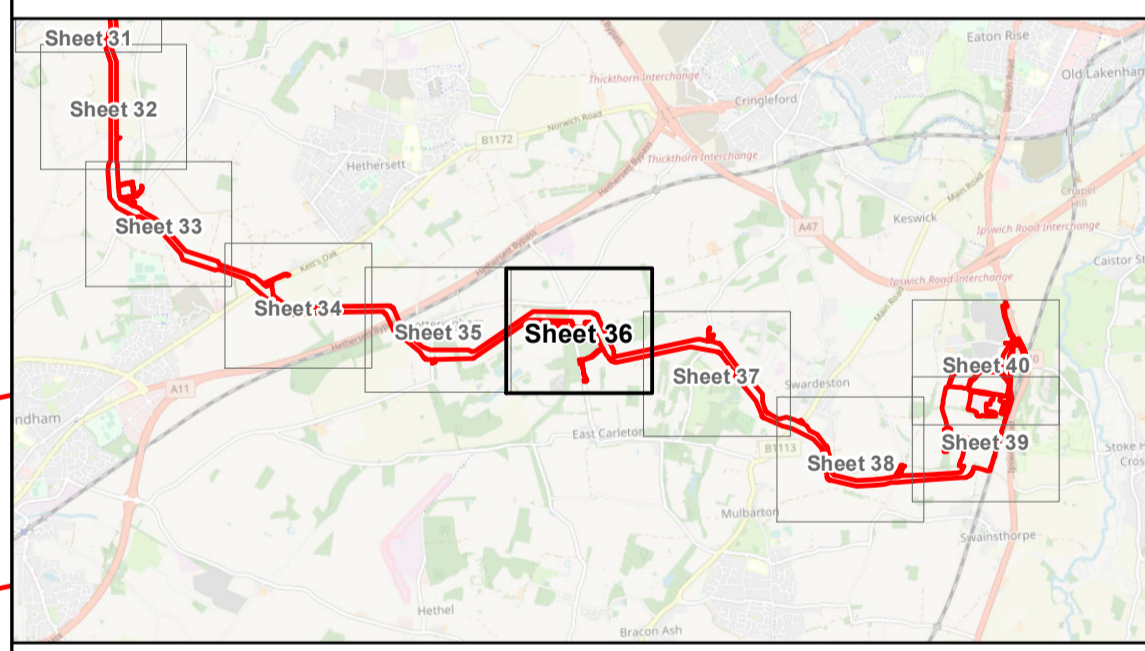
303500

303000

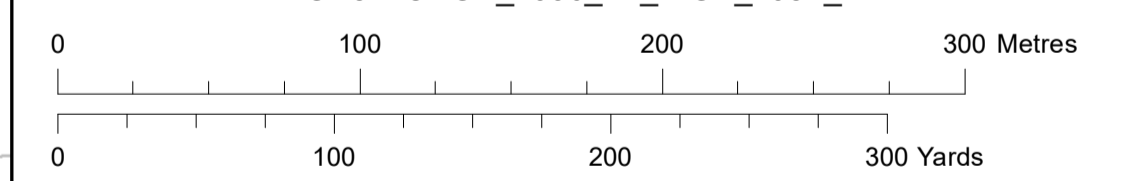
302500



Sheet 37



Coordinate Reference System: British National Grid  
Transformation WGS84: OSGB\_1936\_To\_WGS\_1984\_7



Scale: 1:2,500      Scale at size: A1

Equinor Doc. no.: C282-RH-Z-GA-00001

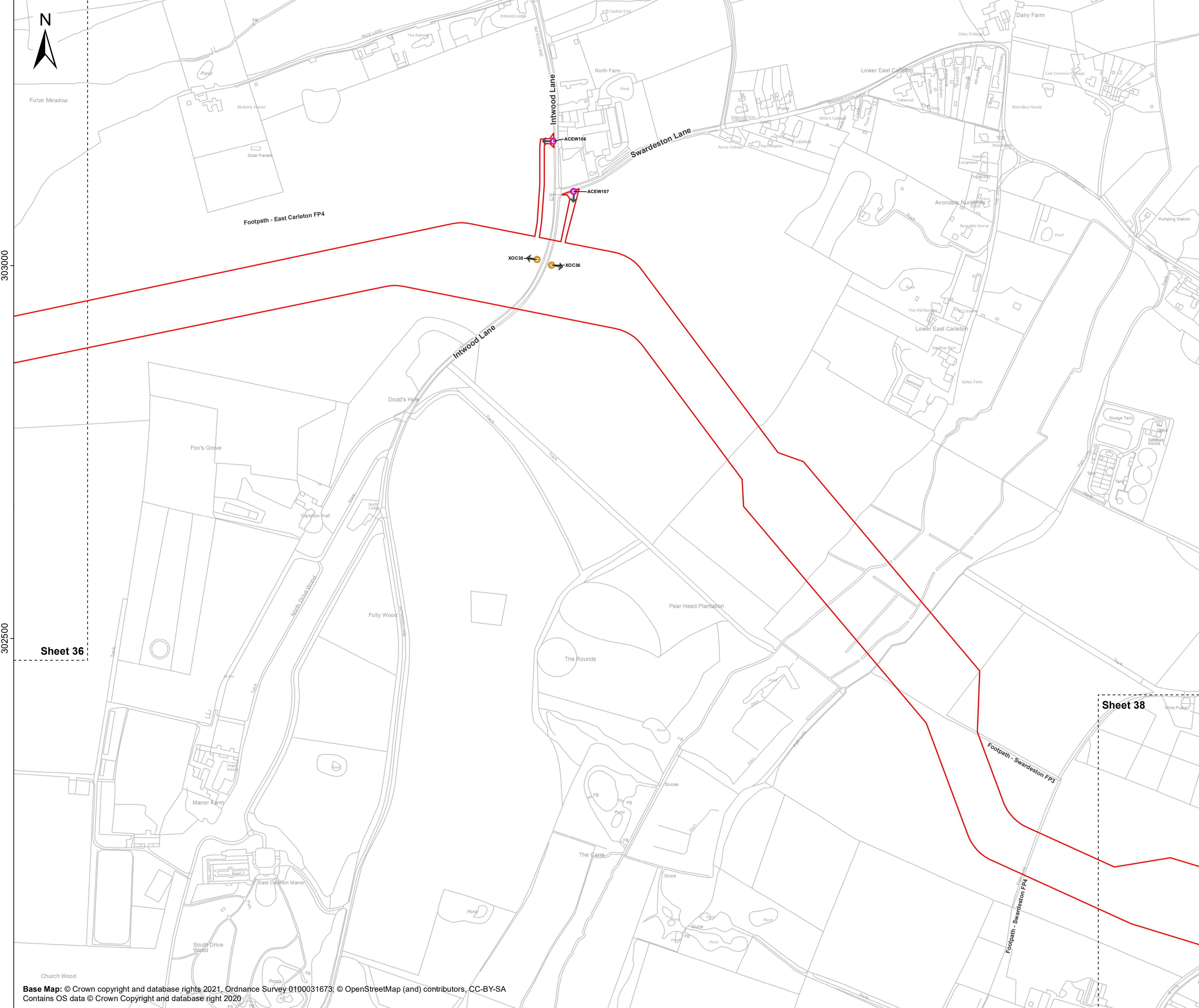
D	03/03/2023	Fourth Issue	DE	ST	FM
C	13/10/2022	Third Issue	GC	ST	FM
B	19/08/2022	Second Issue	GC	ST	FM
A	25/03/2022	First Issue	AZ	ST	FM
REV	DATE	STATUS	DRW	CHK	APR



618500

619000

619500

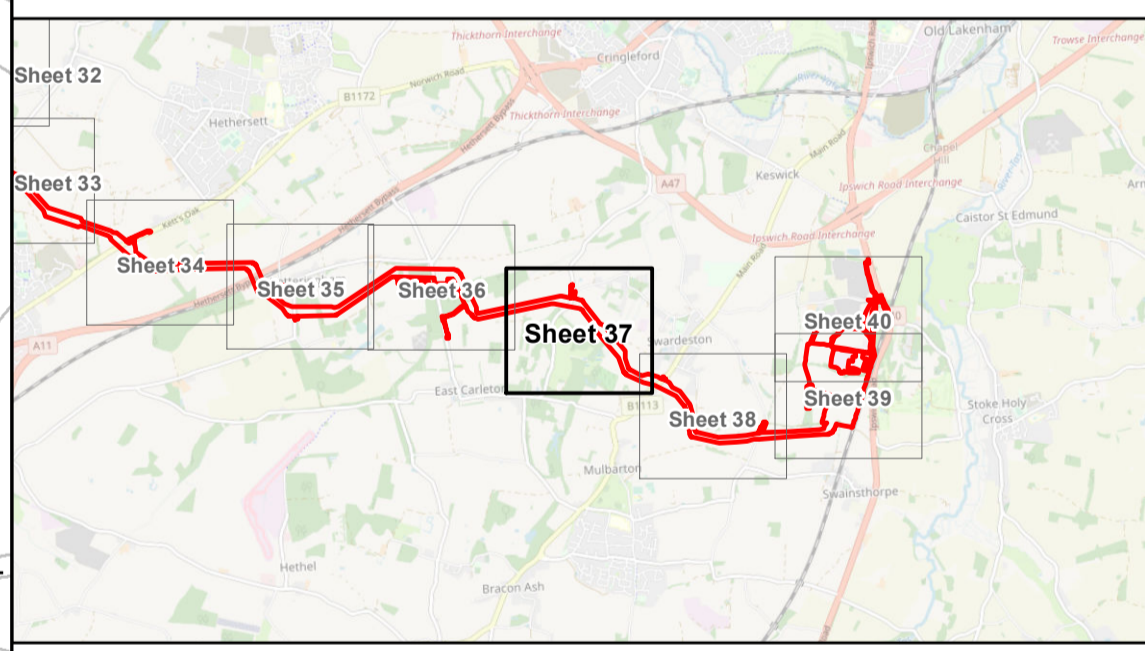


# Sheringham Shoal and Dudgeon Extension Projects

Title:  
**Access to Works Plan**  
Sheet 37 of 40

APFP Regulations Reference: 5(2)(k)  
Application Doc. no.: 2.9

- Legend:**
- Order Limits
  - Sheet Boundary
  - Early Works Access
  - ✕ Construction Crossing



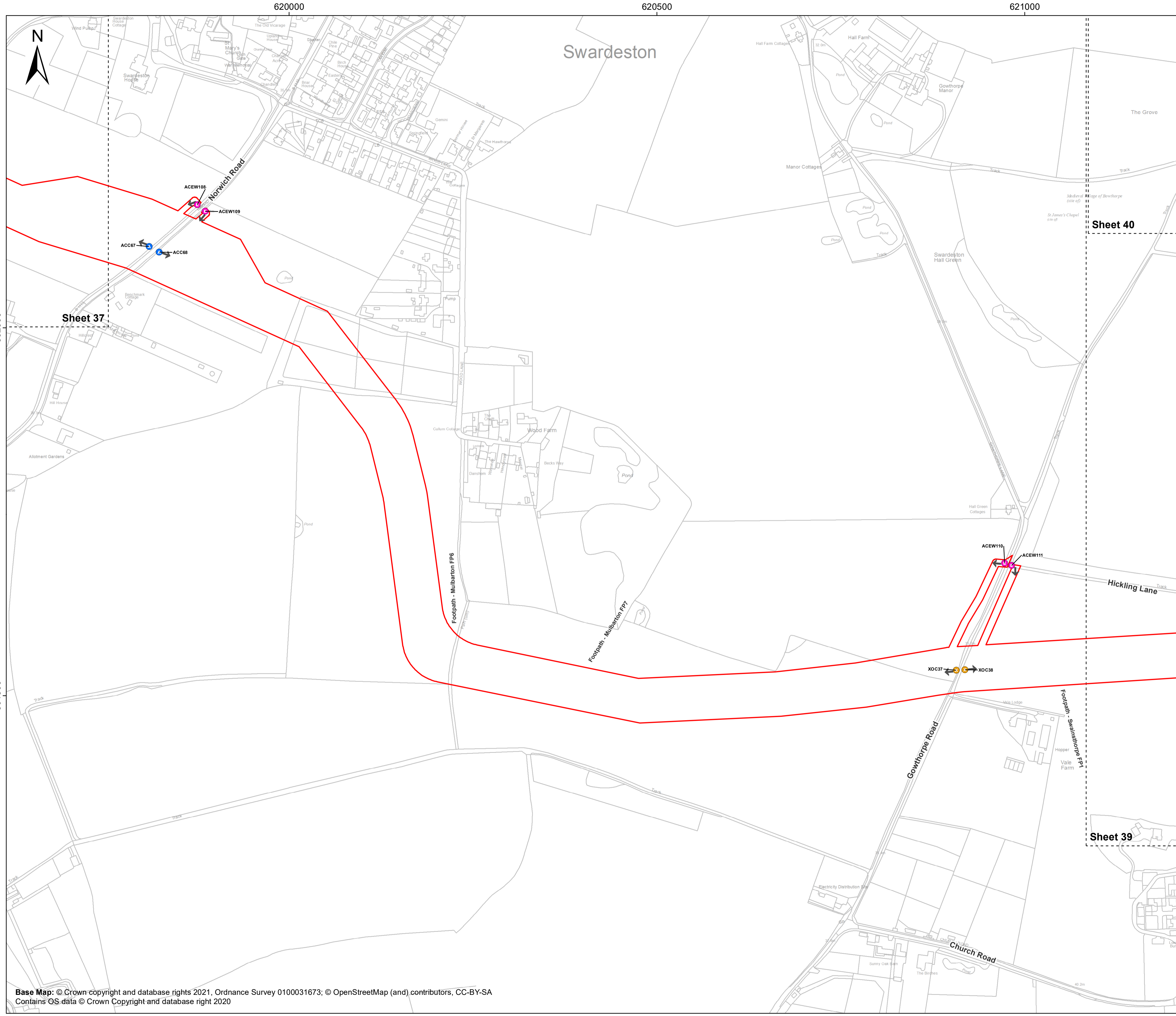
Coordinate Reference System: British National Grid  
Transformation WGS84: OSGB\_1936\_To\_WGS\_1984\_7

Scale: 1:2,500      Scale at size: A1

Equinor Doc. no.: C282-RH-Z-GA-00001

REV	DATE	STATUS	DRW	CHK	APR
D	03/03/2023	Fourth Issue	DE	ST	FM
C	13/10/2022	Third Issue	GC	ST	FM
B	19/08/2022	Second Issue	GC	ST	FM
A	25/03/2022	First Issue	AZ	ST	FM



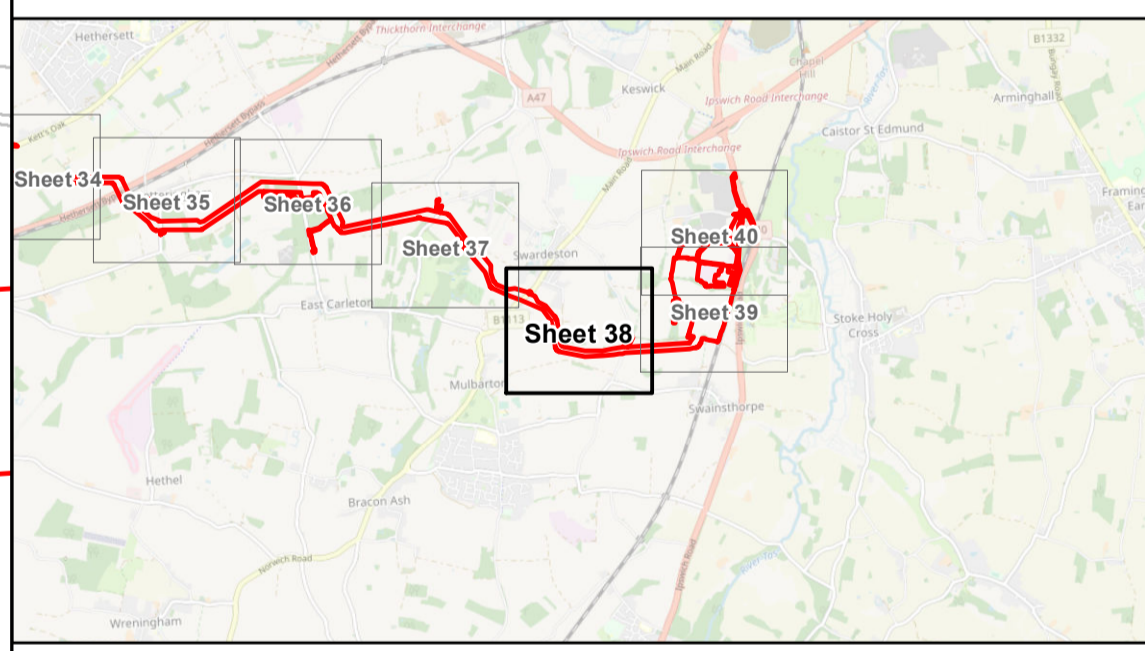


# Sheringham Shoal and Dudgeon Extension Projects

Title:  
**Access to Works Plan**  
Sheet 38 of 40

APFP Regulations Reference: 5(2)(k)  
Application Doc. no.: 2.9

- Legend:**
- Order Limits
  - Sheet Boundary
  - ➔ Construction Access
  - Early Works Access
  - ✕ Construction Crossing



Coordinate Reference System: British National Grid  
Transformation WGS84: OSGB\_1936\_To\_WGS\_1984\_7

Scale: 1:2,500      Scale at size: A1

Equinor Doc. no.: C282-RH-Z-GA-00001

REV	DATE	STATUS	DRW	CHK	APR
D	03/03/2023	Fourth Issue	DE	ST	FM
C	13/10/2022	Third Issue	GC	ST	FM
B	19/08/2022	Second Issue	GC	ST	FM
A	25/03/2022	First Issue	AZ	ST	FM





# Sheringham Shoal and Dudgeon Extension Projects

Title:

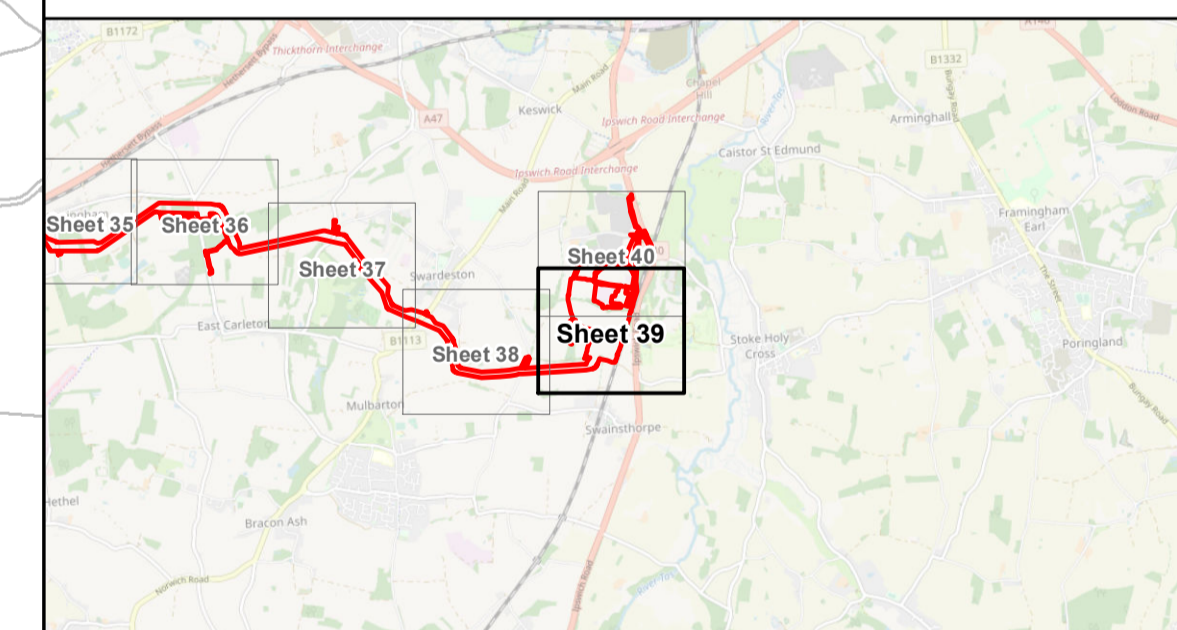
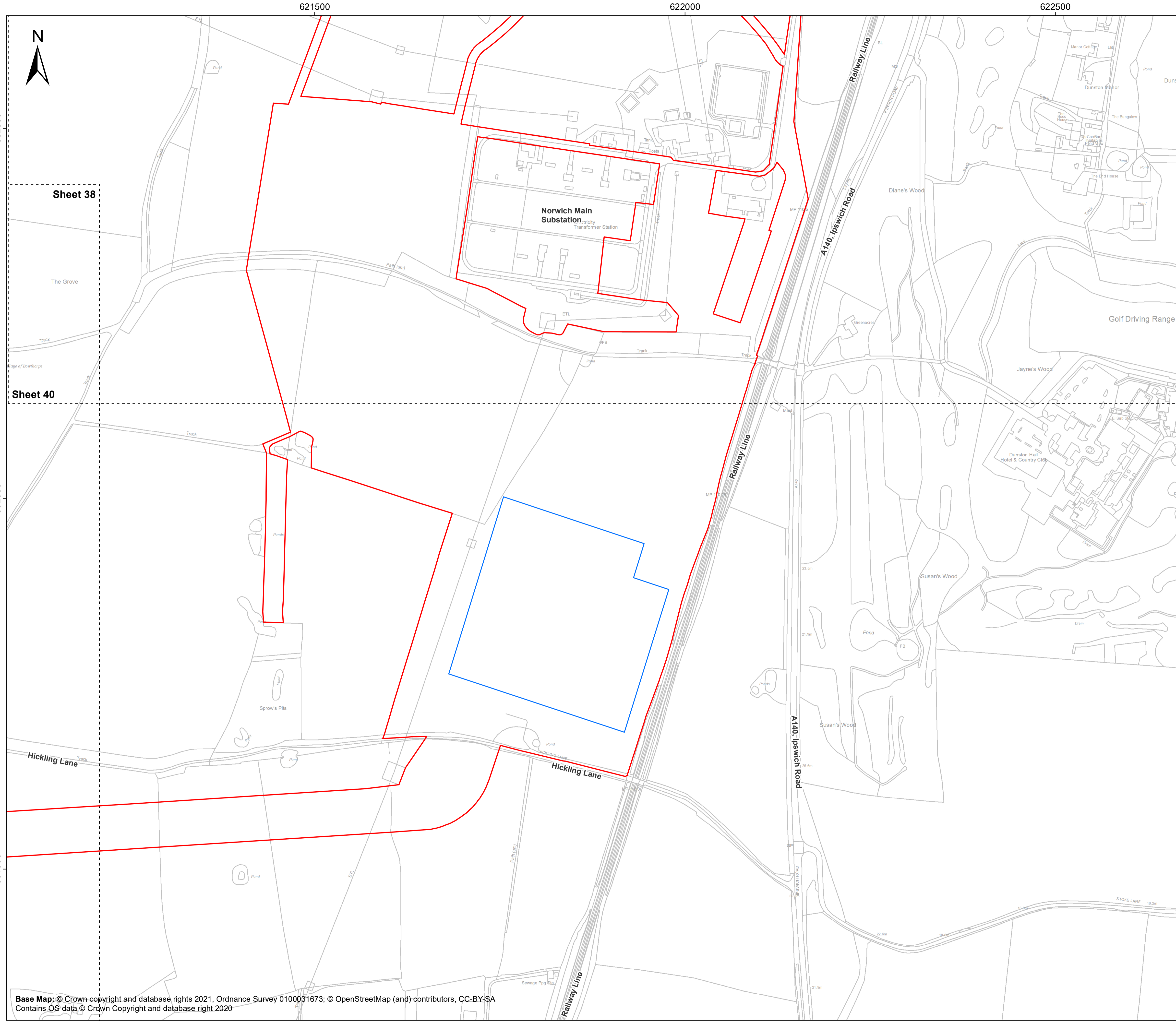
Access to Works Plan  
Sheet 39 of 40

APFP Regulations Reference: 5(2)(k)

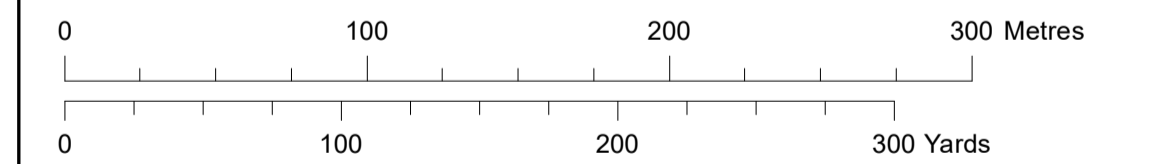
Application Doc. no.: 2.9

Legend:

- Order Limits
- Onshore Substation Site
- Sheet Boundary



Coordinate Reference System: British National Grid  
Transformation WGS84: OSGB\_1936\_To\_WGS\_1984\_7



Scale: 1:2,500      Scale at size: A1

Equinor Doc. no.: C282-RH-Z-GA-00001

REV	DATE	STATUS	DRW	CHK	APR
D	03/03/2023	Fourth Issue	DE	ST	FM
C	13/10/2022	Third Issue	GC	ST	FM
B	19/08/2022	Second Issue	GC	ST	FM
A	25/03/2022	First Issue	AZ	ST	FM

621500

622000

622500



# Sheringham Shoal and Dudgeon Extension Projects

Title:

## Access to Works Plan Sheet 40 of 40

APFP Regulations Reference: 5(2)(k)

Application Doc. no.: 2.9

Legend:

- Order Limits
- Sheet Boundary
- + Construction Access
- + Early Works Access

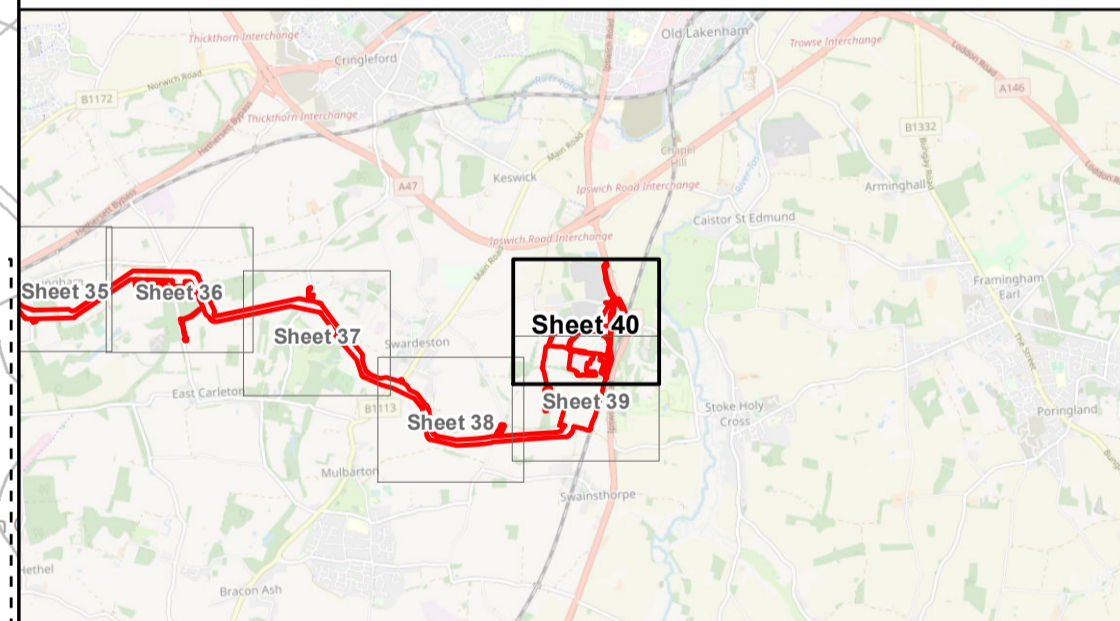
303000

302500

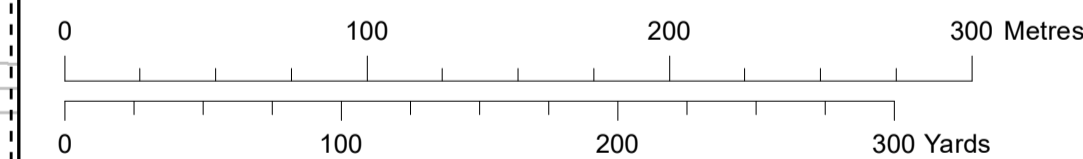
Sheet 38

Sheet 39

Norwich Main Substation



Coordinate Reference System: British National Grid  
Transformation WGS84: OSGB\_1936\_To\_WGS\_1984\_7



Scale: 1:2,500      Scale at size: A1

Equinor Doc. no.: C282-RH-Z-GA-00001

REV	DATE	STATUS	DRW	CHK	APR
D	03/03/2023	Fourth Issue	DE	ST	FM
C	13/10/2022	Third Issue	GC	ST	FM
B	19/08/2022	Second Issue	GC	ST	FM
A	25/03/2022	First Issue	AZ	ST	FM

